

NOTICE!!

These documents have been scanned!

Do not place un-scanned documents beneath this notice!

Do not remove this notice from this file!

GPO Jacket No. 560-102
Print Order 61540
Rise Business Services, LLC
Job=AZ15 7/3/2019



Box Number= AZ15142



Claim Begin-End: AMC350800-AMC350800

1 Initial Receipt



AZ15142-3 AMC350775-AMC351108

CLAIM INDEX

DATE PREPARED: December 16, 1998

LEAD OWNER: Zerad Inc.
425 E. Greenway Dr.
Tempe, AZ 85282

LEAD AMC NUMBER: AMC 350800

THRU

ENDING AMC NUMBER: AMC

AMC NUMBER	*CLOSURE DECISION	CLAIM NAME	LOCATORS OF RECORD
AMC 350800		MIDNIGHT OWL NO 1	ZERAD INC.

*FOR BLM PURPOSE ONLY

UNITED STATES
DEPARTMENT OF THE INTERIOR
BUREAU OF LAND MANAGEMENT

RECEIPT AND ACCOUNTING ADVICE

NO. 2443691 07

CD/AZ

11/13/98

Subject: LOCATION & SERVICE FEE (1) 2 13 11 25.00
 CLAIM MAINTENANCE FEE 1999 (1) 2 13 12 10.00
 Applicant: ZERAD INC 2 13 13 100.00
 425 E GREENWAY DR
 TEMPE AZ 85282

CK# 223

Remitter:

12/16/98

12-3-98

Assignor:

LEASE MANAGEMENT DATA										<input type="checkbox"/> NEW	<input type="checkbox"/> UPDATE	<input type="checkbox"/> PAYMENT
ORIGINAL SERIAL NO.	ASG.	TYPE	ST.	CTY.	FUND SYMBOL			ACRES/UNITS	RATE			
AMC 350800												
AMOUNT	ANV. DATE	EXP. DATE	BILL CYC.	S/C	DISTRICT	NEXT BILL	MISC. DATA	U of M	ACTUAL UNITS			
ASSIGNMENT SERIAL NO.	ASG.	TYPE	ST.	CTY.	FUND SYMBOL			ACRES/UNITS	RATE			
AMOUNT	ANV. DATE	EXP. DATE	BILL CYC.	S/C	DISTRICT	NEXT BILL	MISC. DATA	U of M	ACTUAL UNITS			

APPLY REMITTANCE			
ACTION	FUND SYMBOL	CTY.	AMOUNT
FILING FEE			
RENTAL			
UNEARNED			
REFUND			
TOTAL			
AMOUNT DUE			

Remarks:

Copy to claimant 12/16/98

BY:

DATE:

- Lease in Escrow?
- KGS? Of Interest?
- Auto Escalates? Operating Rights?
- Auto Renew? Operator
- Bond Filed?

FOR MMS USE ONLY

BILLEE	FOREST REFUGE
NUMBER	
OCS SECTION	
CODE	

NOTICE!!

These documents have been scanned!

Do not place un-scanned documents beneath this notice!

Do not remove this notice from this file!

GPO Jacket No. 560-102
Print Order 61540
Rise Business Services, LLC
Job=AZ15 7/3/2019



Box Number= AZ15142



Claim Begin-End: AMC350800-AMC350800

2 Correspondence



AZ15142-3

AMC350775-AMC351108

SENDER: COMPLETE THIS SECTION

- Complete items 1, 2, and 3.
- Print your name and address on the reverse so that we can return the card to you.
- Attach this card to the back of the mailpiece, or on the front if space permits.

1. Article Addressed to:

SAMUEL J LINTON
 8550 PORT TOBACCO RD
 PORT TOBACCO MD 20677
 920/IO/AMC350800



9590 9402 1512 5362 5641 58

2. Article Number (Transfer from service label)

7015 1520 0002 6611 0236

COMPLETE THIS SECTION ON DELIVERY**A. Signature****X**

- Agent
 Addressee

B. Received by (Printed Name)

Lisa Linton

C. Date of Delivery

7/2/16

- D. Is delivery address different from item 1?** Yes
 If YES, enter delivery address below: No

3. Service Type

- Adult Signature
 Adult Signature Restricted Delivery
 Certified Mail®
 Certified Mail Restricted Delivery
 Collect on Delivery
 Collect on Delivery Restricted Delivery
 Insured Mail
 Registered Mail Express®
 Registered Mail™
 Registered Mail Restricted Delivery
 Return Receipt for Merchandise
 Signature Confirmation™
 Signature Confirmation Restricted Delivery


ail Restricted Delivery

USPS TRACKING #

CAMP DISTRICT



40 207
02 JUL 16
PM 3 L



First-Class Mail
Postage & Fees Paid
USPS
Permit No. G-10


9590 9402 1512 5362 5641 58

United States
Postal Service

RECEIVED
BLM AZ STATE OFF

Sender, Please print your name, address, and ZIP+4® in this box®
2016 JUL -5 P
PHOENIX, ARIZONA
UNITED STATES
DEPARTMENT OF THE INTERIOR
Bureau of Land Management
Arizona State Office
One N. Central Avenue, Suite 800
Phoenix, AZ 85004-4427

4-442700





United States Department of the Interior



BUREAU OF LAND MANAGEMENT

Arizona State Office

One North Central Avenue, Suite 800

Phoenix, Arizona 85004-4427

www.blm.gov/az/

JUN 24 2016

In Reply Refer To:

3800 (9200) IO

AMC350800

CERTIFIED MAIL – RETURN RECEIPT REQUESTED 7015 1520 0002 6611 0236

NOTICE

SAMUEL J LINTON	:	This Decision Affects Those Claims
8550 PORT TOBACCO RD	:	Shown in the Block Below.
PORT TOBACCO, MD 20677	:	

AMC350800
MIDNIGHT OWL NO 1

Transfer(s) Not Processed

A conveyance document to transfer ownership of the mining claim(s) listed above was received by the Bureau of Land Management (BLM) Arizona State Office. The transfer(s) of ownership cannot be processed for the following reason(s):

We received your request to process a Quitclaim Deed; however, the Notary Seal stamp is faint and unclear. Please submit a clearer copy of the Quitclaim Deed in order to finish processing the transfer of interest.

If appropriate, please submit a corrected conveyance document, required documents, or additional fees, within 30 days of your receipt of this notice. If the required information is not received within the 30-day timeframe, no further action will be taken, and the BLM will retain the non-refundable processing fees submitted.

If additional information is required, please contact Iran Ortega at 602-417-9355. Please include your AMC serial number(s) on all correspondence.

Rebecca Heick
Deputy State Director
Lands, Minerals and Energy Division

SENDER: COMPLETE THIS SECTION

- Complete items 1, 2, and 3.
- Print your name and address on the reverse so that we can return the card to you.
- Attach this card to the back of the mailpiece, or on the front if space permits.

1. Article Addressed to:

SAMUEL J LINTON
 8550 PORT TOBACCO RD
 PORT TOBACCO MD 20677
 920/IO/AMC350800



9590 9402 1512 5362 5641 58

2. Article Number (Transfer from service label)

7015 1520 0002 6611 0236

PS Form 3811, July 2015 PSN 7530-02-000-9053

COMPLETE THIS SECTION ON DELIVERY

A. Signature

X *Lisa Linton*

- Agent
- Addressee

B. Received by (Printed Name)

Lisa Linton

C. Date of Delivery

7/2/16


- D. Is delivery address different from item 1? Yes
 If YES, enter delivery address below: No

3. Service Type

- Adult Signature
- Adult Signature Restricted Delivery
- Certified Mail®
- Certified Mail Restricted Delivery
- Collect on Delivery
- Collect on Delivery Restricted Delivery
- Insured Mail
- Insured Mail Restricted Delivery
- Priority Mail Express®
- Registered Mail™
- Registered Mail Restricted Delivery
- Return Receipt for Merchandise
- Signature Confirmation™
- Signature Confirmation Restricted Delivery

Domestic Return Receipt

USPS TRACKING#



9590 9402 1512 5362 5641 58

First-Class Mail
 Postage & Fees Paid
 USPS
 Permit No. G-10


United States Postal Service

RECEIVED
BLM AZ STATE OFF

2016 JUL -5 P
 PHOENIX, ARIZONA
 Sender: Please print your name, address, and ZIP+4® in this box

UNITED STATES
 DEPARTMENT OF THE INTERIOR
 Bureau of Land Management
 Arizona State Office
 One N. Central Avenue, Suite 800
 Phoenix, AZ 85004-4427

4-442700



PREPARED BY:

AFTER RECORDING RETURN TO:

350800

SPACE ABOVE IS FOR RECORDERS USE

QUIT CLAIM DEED


On 27 MAY 2016 THE GRANTOR(S) JAMMER JASON LINTON
for and in consideration of TWENTY THOUSAND dollars (\$20,000) and/or
other good and valuable consideration conveys, releases, and quit claims to GRANTEE(S)
RENOLITH (USA) INC. PO BOX 130 ARVADA, CO 80001 USA
(Name and Address)

the following described unpatented mining claims, situated in the State of
ARIZONA, in the County of YAVAPAI.

BLM SERIAL NUMBER	CLAIM NAME	LEGAL DESCRIPTION
<u>AMC 350800</u>	<u>MIDNIGHT OWL No. 1</u>	<u>14 0080N 0020W 030 SW</u>
		<u>14 0080N 0020W 031 NW</u>
		<u>14 0080N 0030W 036 NE</u>

Grantor does hereby convey, release and quitclaim 100 percent of the Grantor's rights, title, and interest in and to the above described property and premises to the Grantee(s), and to the Grantee(s) heirs, and assigns forever, so that neither Grantor(s) nor Grantor(s) heirs, legal representatives, or assigns shall have, claim or demand any right or title to the property, premises, or appurtenances, or any part thereof.

Grantor Signature(s) _____




Date: 27 MAY 2016

RECEIVED
BLM AZ STATE OFF
2016 JUN 13 P 2:
PHOENIX, ARIZONA

State of MD County of Charles, ss:

This instrument was acknowledged before me on this 27th day of May
2016 by SAMUEL JASON LIAISON



Notary Public

Notary

Title (and Rank)

My Commission Expires: NOV 10, 2018

Notary Address

54 Shady Willow Way
La Plata MD

Printed Name of Notary Republic

Notary Public for the State of MD

Residing at: Charles Court

My Commission Expires: NOV 10, 2017

(Notary Seal)



WORLD INDUSTRIAL MINERALS LLC


PO Box 130

Arvada, CO 80001

720-898-4808 Fax 720-898-4810

DENVER CO 802

06 JUN 2016 PM 7 L



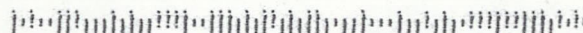
RECEIVED
BLMAZ STATE OFFICE

2016 JUN 13 P 2:21

PHOENIX, ARIZONA

Accounts
BLM
One North Central Ave
Suite 800
Phoenix, AZ 85004-4427

850044427 0041



**United States Department of the Interior
Bureau of Land Management**

DIV OF LANDS, MINRLS & ENERGY
ONE N CENTRAL AVE
PHOENIX, AZ 85004 -4427
Phone: 602-417-9200

Receipt

No: 3584825

Transaction #: 3687903	
Date of Transaction: 06/14/2016	
CUSTOMER:	
WORLD INDUSTRIAL MINERALS LLC PO BOX 130 ARVADA, CO 80001-0130 US	

LINE #	QTY	DESCRIPTION	REMARKS	UNIT PRICE	TOTAL
1	1.00	LOCATABLE MINERALS / MINING CLAIMS- NOT NEW-UNADJUD, ONE AUTH NO. ONLY / MINING CLAIM MONEY RECEIVED CASES: AMC350800/\$10.00	QCD/1	- n/a -	10.00
TOTAL:					\$10.00

PAYMENT INFORMATION			
1	AMOUNT:	10.00	POSTMARKED: 06/08/2016
	TYPE:	CHECK	RECEIVED: 06/13/2016
	CHECK NO:	4588	
	NAME:	WORLD INDUSTRIAL MINERALS LLC PO BOX 130 ARVADA CO 80001-0130 US	

REMARKS

This receipt was generated by the automated BLM Collections and Billing System and is a paper representation of a portion of the official electronic record contained therein.

AC 398 - QCD NOT CORRECTED. 8 Aug 16 JS

INTEREST
AUG - 8 2016
By: *JS*

NOTICE!!

These documents have been scanned!

Do not place un-scanned documents beneath this notice!

Do not remove this notice from this file!

GPO Jacket No. 560-102
Print Order 61540
Rise Business Services, LLC
Job=AZ15 7/3/2019



Box Number= AZ15142



Claim Begin-End: AMC350800-AMC350800

3 Transfers



AZ15142-3

AMC350775-AMC351108

AMC 350800

QUIT CLAIM DEED

GRANTOR

Zeco Inc, an Arizona Corporation

GRANTEE


Samuel Linton, 8550 Port Tobacco Rd, Port Tobacco, MD 20677

For valuable consideration, the sufficiency of which is hereby acknowledged, the Grantor quit claims to Grantee all right, title, and interest of Grantor in the real property situated in Yavapai County, Arizona described below, together with all rights and privileges appurtenant or to become appurtenant to Subject Real Property.

Mining claim AMC350800 (Midnight Owl Mine) as filed with the US Department of the Interior, Bureau of Land Management, Phoenix District

Dated this 11th day of November, 2015

GRANTOR:



(Signature)


Richard E. Zimmermann
President
Zeco, Inc.

RECEIVED
BLM AZ STATE OFFICE
2015 DEC - 1 P 2:51
PHOENIX, ARIZONA

STATE OF ARIZONA


County of Maricopa

This instrument was acknowledged before me this 11th day of November, 2015 by Richard E. Zimmermann.



Notary Public

My Commission Expires: 12-3-18



Quit Claim Deed Executed by Richard E. Zimmermann

ENTERED INTO COMPUTER
12/17/15 *[Signature]*

Thank you very much! Please
let me know if you need anything else!
Take care!

- SAM LINTON

410 814 8847

COOLDRAGON SHIRTS@YAHOO.COM

8550 PORT TOBACCO RD

PORT TOBACCO, MD 20677

RECEIVED
BLM ARIZONA OFFICE
2015 DEC - 7 P 2:58
PHOENIX, ARIZONA

United States Department of the Interior
Bureau of Land Management
LANDS/RECREATION & PLANNING
ONE N CENTRAL AVE
PHOENIX, AZ 85004 -2203
Phone: 602-417-9200

Receipt

No: 3449774

Transaction #: 3549262	
Date of Transaction: 12/08/2015	
CUSTOMER:	
SAMUEL J LINTON 8550 PORT TOBACCO RD PORT TOBACCO,MD 20677-3407 US	

LINE #	QTY	DESCRIPTION	REMARKS	UNIT PRICE	TOTAL
1	1.00	LOCATABLE MINERALS / MINING CLAIMS- NOT NEW-UNADJUD,ONE AUTH NO. ONLY / MINING CLAIM MONEY RECEIVED CASES: AMC350800/\$10.00	QCD - 1	- n/a -	10.00
TOTAL:					\$10.00

PAYMENT INFORMATION					
1	AMOUNT:	10.00	POSTMARKED:	12/03/2015	
	TYPE:	CHECK	RECEIVED:	12/07/2015	
	CHECK NO:	1883			
	NAME:	LINTON, SAMUEL J 8550 PORT TOBACCO RD PORT TOBACCO MD 20677-3407 US			

REMARKS

This receipt was generated by the automated BLM Collections and Billing System and is a paper representation of a portion of the official electronic record contained therein.

Receipt No. 441257

Trans No. 463399

LEAD FILE #'S _____

350800

AMC Number	Code	Amount
350800	396	5-
TOTAL:		\$ 5-

AMC Number	Code	Amount
TOTAL:		\$

Date of Doc 2/6/02

Date of Rec't 2/6/02

Amount Rec'd 5-

Amount Earned 5-

Date Entered: 2/20/02 DM

Date Verified: _____

Sent to Accts: 2/20/02

Date Earned: _____

- 480 POL
- 481 NOI
- 482 MAINT
- 396 TRANS
- 635 AMEND

NOTES:

A298-10
R298-04

QUITCLAIM DEED

THIS QUITCLAIM DEED, Executed this 25 day of January, 2002 (year),
by first party, Grantor, Zerad, Inc.
whose post office address is 425 E. Greenway Dr. Tempe, AZ 85282
to second party, Grantee, Zeco, Inc.
whose post office address is 425 E. Greenway Dr. Tempe, AZ 85282

WITNESSETH, That the said first party, for good consideration and for the sum of
One Dollars (\$ 1.00) paid by the said second
party, the receipt whereof is hereby acknowledged, does hereby remise, release and quitclaim
unto the said second party forever, all the right, title, interest and claim which the said first party
has in and to the following described parcel of land, and improvements and appurtenances there-
to in the County of Maricopa, State of Arizona to wit:

The Midnight Owl Number One Mining Claim, AMC 350800.

(1)

© 1992-2000 E-Z Legal Forms, Inc.

ZBAA

Rev. 6/00

This product does not constitute the rendering of legal advice or services. This product is intended for informational use only and is not a substitute for legal advice. State laws vary, so consult an attorney on all legal matters. This product was not necessarily prepared by a person licensed to practice law in this state.

If your state requires 8 1/2" x 11" forms, cut off the bottom of this page at the dotted line.

PHOENIX, ARIZONA

2002 FEB -6 - 10:17

RECEIVED
B.L.M. AZ STATE OFFICE

ENTERED INTO COMPUTER

Am 2/20/02

IN WITNESS WHEREOF, The said first party has signed and sealed these presents the day and year first above written. Signed, sealed and delivered in presence of:

James A. Tollefson
Signature of Witness

Richard E. Zimmermann
Signature of First Party

JAMES A. TOLLEFSON
Print name of Witness

Richard E. Zimmermann
Print name of First Party

Signature of Witness

Signature of First Party

Print name of Witness

Print name of First Party

State of Arizona }

County of Maricopa

On Jan. 25, 2002 before me,

appeared Richard E. Zimmermann

personally known to me (or proved to me on the basis of satisfactory evidence) to be the person(s) whose name(s) is/are subscribed to the within instrument and acknowledged to me that he/she/they executed the same in his/her/their authorized capacity(ies), and that by his/her/their signature(s) on the instrument the person(s), or the entity upon behalf of which the person(s) acted, executed the instrument.

WITNESS my hand and official seal.

Nannette Fortson
Signature of Notary

State of Arizona
County of Maricopa

On Jan. 25, 2002 before me,

appeared Richard E. Zimmermann


personally known to me (or proved to me on the basis of satisfactory evidence) to be the person(s) whose name(s) is/are subscribed to the within instrument and acknowledged to me that he/she/they executed the same in his/her/their authorized capacity(ies), and that by his/her/their signature(s) on the instrument the person(s), or the entity upon behalf of which the person(s) acted, executed the instrument.

WITNESS my hand and official seal.

Signature of Notary

Affiant _____ Known _____ Produced ID _____

Type of ID AZ DL (Seal)



Affiant _____ Known _____ Produced ID _____

Type of ID _____ (Seal)

Mardell A. Zimmermann
Signature of Preparer

Mardell A. Zimmermann
Print Name of Preparer

425 E. Greenway Dr. Tempe, AZ 85282
Address of Preparer

(2)

If your state requires 8 1/2" x 11" forms, cut off the bottom of this page at the dotted line.

United States Department of the Interior
Bureau of Land Management
 BUSINESS & SUPPORT SVCS DIV
 222 N CENTRAL AVE
 PHOENIX, AZ 85004 -2203
 Phone: (602) 417-9200

Receipt	
No:	441257

Transaction #: 463399
Date of Transaction: 02/06/2002
CUSTOMER: ZECO, INC. 425 E. GREENWAY DR. 85282

LINE #	QTY	DESCRIPTION	REMARKS	UNIT PRICE	TOTAL
1	1.00	LOCATABLE MINERALS / MINING CLAIMS-NOT NEW-UNADJUD,ONE AUTH NO. ONLY / MINING CLAIM MONEY RECEIVED (455) CASES: AMC350800/\$5.00	TRF (1)	- n/a -	\$5.00
TOTAL:					\$5.00

PAYMENT INFORMATION			
1	AMOUNT:	\$5.00	POSTMARKED: N/A
	TYPE:	CASH	RECEIVED: 02/06/2002
	NAME:	ZECO, INC., 425 E. GREENWAY DR. 85282	

REMARKS

This receipt was generated by the automated BLM Collections and Billings System and is a paper representation of a portion of the official electronic record contained therein.

NOTICE!!

These documents have been scanned!

Do not place un-scanned documents beneath this notice!

Do not remove this notice from this file!

GPO Jacket No. 560-102
Print Order 61540
Rise Business Services, LLC
Job=AZ15 7/3/2019




Box Number= AZ15142



Claim Begin-End: AMC350800-AMC350800

4 Annual Filings



AZ15142-3

AMC350775-AMC351108



WORLD INDUSTRIAL MINERALS

11950 W. 67th Ave • PO Box 130
Arvada, CO 80001
720-898-4808

438482

350800

449284

438353

438865

July 31 2018

US Department of the Interior
Bureau of Land Management
Division of Land Minerals & Energy
One Central Ave
Phoenix, AZ 85004-4427

To Whom it may Concern:

Enclosed is a check totaling \$11,315 (\$155 per claim for 73 total claims) for payment of fees for the assessment year 2018-2019 for the following Midnight Owl, Midnight Owl #2, WP28, RPZ 1, dr, sd, EJ, SLG, Rp and WP claims (full listing attached).

Regards,

Jim Guilinger
Jim Guilinger

PHOENIX, ARIZONA

2018 AUG - 7 P 3: 08

RECEIVED
BLM AZ STATE OFFICE

INT
AUG 09 2018
BY: RAM

Zenith Arizona Project Claims

Claim Name	BLM Serial Numbers			County	Fee	Claims Locations		
						Township	Range	Section(s)
dr-1	AMC	438	482	Maricopa	\$155	7N	4W	23
dr-2	AMC	438	483	Maricopa	\$155	7N	4W	23
SD-1	AMC	438	484	Maricopa	\$155	7N	4W	26
SD-2	AMC	438	485	Maricopa	\$155	7N	4W	26
SD-3	AMC	438	486	Maricopa	\$155	7N	4W	26
SD-4	AMC	438	487	Maricopa	\$155	7N	4W	25,26
Midnight Owl #1	AMC	350	800	Yavapai	\$155	8N	2W	30,31,36
Midnight Owl #2	AMC	449	284	Yavapai	\$155	8N	2W	30,31,36
RP-1	AMC	438	353	Yavapai	\$155	7N	3W	9
RP-2	AMC	438	354	Yavapai	\$155	7N	3W	9
RP-3	AMC	438	355	Yavapai	\$155	7N	3W	9
RP-4	AMC	438	356	Yavapai	\$155	7N	3W	9
RP-5	AMC	438	357	Yavapai	\$155	7N	3W	10
RP-6	AMC	438	358	Yavapai	\$155	7N	3W	10
RP-7	AMC	438	359	Yavapai	\$155	7N	3W	10
RP-8	AMC	438	360	Yavapai	\$155	7N	3W	10
RP-9	AMC	438	361	Yavapai	\$155	7N	3W	10
RP-10	AMC	438	362	Yavapai	\$155	7N	3W	10
RP-11	AMC	438	363	Yavapai	\$155	7N	3W	10
RP-12	AMC	438	364	Yavapai	\$155	7N	3W	10
RP-13	AMC	438	365	Yavapai	\$155	7N	3W	10
RP-14	AMC	438	366	Yavapai	\$155	7N	3W	10
RP-15	AMC	438	367	Yavapai	\$155	7N	3W	10
RP-16	AMC	438	368	Yavapai	\$155	7N	3W	10
RP-17	AMC	438	369	Yavapai	\$155	7N	3W	10
RP-18	AMC	438	370	Yavapai	\$155	7N	3W	10
RP-19	AMC	438	371	Yavapai	\$155	7N	3W	10
RP-20	AMC	438	372	Yavapai	\$155	7N	3W	10
RP-21	AMC	438	373	Yavapai	\$155	7N	3W	10
RP-22	AMC	438	374	Yavapai	\$155	7N	3W	10,11
RP-23	AMC	438	375	Yavapai	\$155	7N	3W	10,11

RECEIVED
BLM AZ STATE OFFICE
2018 AUG -7 P 3:08
PHOENIX, ARIZONA

RP-24	AMC	438	376	7	Yavapai	\$155	7N	3W	10,11
RP-25	AMC	438	377		Yavapai	\$155	7N	3W	10,11
WP-1	AMC	438	378		Yavapai	\$155	8N	3W	35
WP-2	AMC	438	379		Yavapai	\$155	8N	3W	35,36
WP-3	AMC	438	380		Yavapai	\$155	7N/8N	3W	1,2/35,36
WP-4	AMC	438	381		Yavapai	\$155	7N/8N	3W	1,2/36
WP-5	AMC	438	382		Yavapai	\$155	7N/8N	3W	1/36-
WP-6	AMC	438	383		Yavapai	\$155	7N	3W	1
WP-7	AMC	438	384		Yavapai	\$155	7N	3W	1
WP-8	AMC	438	385		Yavapai	\$155	8N	3W	36
WP-9	AMC	438	386		Yavapai	\$155	8N	3W	36
WP-10	AMC	438	387		Yavapai	\$155	8N	3W	36
WP-11	AMC	438	388		Yavapai	\$155	7N/8N	3W	1/36-
WP-12	AMC	438	389		Yavapai	\$155	7N/8N	3W	1/36-
WP-13	AMC	438	390		Yavapai	\$155	8N	3W	36
WP-14	AMC	438	391		Yavapai	\$155	8N	3W	36
WP-15	AMC	438	392		Yavapai	\$155	8N	3W	36
WP-16	AMC	438	393		Yavapai	\$155	8N	3W	36
WP-17	AMC	438	394		Yavapai	\$155	8N	3W	36
WP-18	AMC	438	395		Yavapai	\$155	8N	3W	36
WP-19	AMC	438	396		Yavapai	\$155	8N	3W	36
WP-20	AMC	438	397		Yavapai	\$155	8N	3W	36
WP-21	AMC	438	398		Yavapai	\$155	8N	3W	36
WP-22	AMC	438	399		Yavapai	\$155	8N	3W	36
WP-23	AMC	438	400		Yavapai	\$155	8N	3W	36
WP-24	AMC	438	401		Yavapai	\$155	8N	2W/3W	31/36
WP-25	AMC	438	402		Yavapai	\$155	8N	2W/3W	31/36
WP-26	AMC	438	403		Yavapai	\$155	8N	2W/3W	31/36
WP-27	AMC	438	404		Yavapai	\$155	8N	2W/3W	30/25,36
WP-28	AMC	438	405		Yavapai	\$155	8N	2W/3W	30,31/36
WP-29	AMC	438	406		Yavapai	\$155	8N	2W	30,31
WP-30	AMC	438	407		Yavapai	\$155	8N	2W	31
WP-31	AMC	438	408		Yavapai	\$155	8N	2W	30
WP-32	AMC	438	409]	Yavapai	\$155	8N	2W	30

RECEIVED
DLN AZ STATE NOTICE

2018 AUG -7 P 3:08

PHOENIX, ARIZONA

WP-33	AMC	438	410	Yavapai	\$155	8N	2W	30,31
WP-34	AMC	438	411	Yavapai	\$155	8N	2W	29,30
WP-28	AMC	449	286	Yavapai	\$155	8N	2W	30/31/36
RPZ-1	AMC	449	285	Yavapai	\$155	7N	3W	9/16-
EJ-1	AMC	438	865	Yavapai	\$155	7N	3W	11
SLG-1	AMC	438	866	Yavapai	\$155	8N	2W	31
SLG-2	AMC	438	867	Yavapai	\$155	8N	2W	31
SLG-3	AMC	438	868	Yavapai	\$155	8N	2W	31
73 Claims					\$11,315			

RECEIVED
 CLM AT STATE OFFICE

2018 AUG -7 P 3:08

PHOENIX, ARIZONA





WORLD INDUSTRIAL MINERALS LLC

PO Box 130
Arvada, CO 80001
720-898-4808 Fax 720-898-4810

DENVER

04 AUG 2010




*BLM
Div. of Land Minerals & Energy
One Central Ave
Phoenix, AZ 85004-4427*

PHOENIX, ARIZONA

2010 AUG - 7 P 3:08

RECEIVED
BLM AZ STATE OFFICE

85004-442700



United States Department of the Interior
Bureau of Land Management
 DIV OF LANDS, MINRLS & ENERGY
 ONE N CENTRAL AVE
 PHOENIX, AZ 85004 -4427
 Phone: 602-417-9200

Receipt

No: 4229987

Transaction #: 4345266	
Date of Transaction: 08/08/2018	
CUSTOMER:	
WORLD INDUSTRIAL MINERALS LLC PO BOX 130 ARVADA,CO 80001-0130 US	

LINE #	QTY	DESCRIPTION	REMARKS	UNIT PRICE	TOTAL
1	1.00	LOCATABLE MINERALS / MINING CLAIMS-NOT NEW-UNADJUD,ONE AUTH NO. ONLY / MINING CLAIM MONEY RECEIVED CASES: AMC438482/\$11315.00	2019 MAINT/73	- n/a -	11315.00
TOTAL:					\$11,315.00

PAYMENT INFORMATION					
1	AMOUNT:	11315.00	POSTMARKED:	N/A	
	TYPE:	CHECK	RECEIVED:	08/08/2018	
	CHECK NO:	5148			
	NAME:	WORLD INDUSTRIAL MINERALS LLC PO BOX 130 ARVADA CO 80001-0130 US			

REMARKS

This receipt was generated by the automated BLM Collections and Billing System and is a paper representation of a portion of the official electronic record contained therein.



WORLD INDUSTRIAL MINERALS

11950 W. 67th Ave • PO Box 130
Arvada, CO 80001
720-898-4808

438482

350800

438353

438865

July 21 2017

US Dept. of the Interior
Bureau of land management
One North Central
Suite 800
Phoenix, AZ 85004

2017 JUL 24 P 3:12
MAIL ROOM

To Whom It may Concern:

Enclosed is a check totaling \$10,850 (\$155 per claim for 70 - 20 acre lode claims) for payment of maintenance fees for the assessment year 2017-2018. The claim groups are listed as follows:

- Dr
- SD
- Midnight Owl
- RP
- WP
- EJ
- SLG

(Full listing of BLM serials #'s and locations attached).

Zenith USA - Claimant
PO Box 130,
Arvada, CO 80004

Regards,

Jim Guilinger

3905805

ENTERED
JUL 27 2017
BY: RAM

Zenith Arizona Project Claims

Claim Name	BLM Serial Numbers			County	Fee	Claims Locations		
						Township	Range	Section(s)
dr-1	AMC	438	482	Maricopa	\$155	7N	4W	23
dr-2	AMC	438	483	Maricopa	\$155	7N	4W	23
SD-1	AMC	438	484	Maricopa	\$155	7N	4W	26
SD-2	AMC	438	485	Maricopa	\$155	7N	4W	26
SD-3	AMC	438	486	Maricopa	\$155	7N	4W	26
SD-4	AMC	438	487	Maricopa	\$155	7N	4W	25,26
Midnight Owl #1	AMC	350	800	Yavapai	\$155	8N	2W	30,31,36
RP-1	AMC	438	353	Yavapai	\$155	7N	3W	9
RP-2	AMC	438	354	Yavapai	\$155	7N	3W	9
RP-3	AMC	438	355	Yavapai	\$155	7N	3W	9
RP-4	AMC	438	356	Yavapai	\$155	7N	3W	9
RP-5	AMC	438	357	Yavapai	\$155	7N	3W	10
RP-6	AMC	438	358	Yavapai	\$155	7N	3W	10
RP-7	AMC	438	359	Yavapai	\$155	7N	3W	10
RP-8	AMC	438	360	Yavapai	\$155	7N	3W	10
RP-9	AMC	438	361	Yavapai	\$155	7N	3W	10
RP-10	AMC	438	362	Yavapai	\$155	7N	3W	10
RP-11	AMC	438	363	Yavapai	\$155	7N	3W	10
RP-12	AMC	438	364	Yavapai	\$155	7N	3W	10
RP-13	AMC	438	365	Yavapai	\$155	7N	3W	10
RP-14	AMC	438	366	Yavapai	\$155	7N	3W	10
RP-15	AMC	438	367	Yavapai	\$155	7N	3W	10
RP-16	AMC	438	368	Yavapai	\$155	7N	3W	10
RP-17	AMC	438	369	Yavapai	\$155	7N	3W	10
RP-18	AMC	438	370	Yavapai	\$155	7N	3W	10
RP-19	AMC	438	371	Yavapai	\$155	7N	3W	10
RP-20	AMC	438	372	Yavapai	\$155	7N	3W	10
RP-21	AMC	438	373	Yavapai	\$155	7N	3W	10
RP-22	AMC	438	374	Yavapai	\$155	7N	3W	10,11
RP-23	AMC	438	375	Yavapai	\$155	7N	3W	10,11
RP-24	AMC	438	376	Yavapai	\$155	7N	3W	10,11

2017 JUL 24 P 3:12
 FEDERAL ARIZONA

RP-25	AMC	438	377	Yavapai	\$155	7N	3W	10,11
WP-1	AMC	438	378	Yavapai	\$155	8N	3W	35
WP-2	AMC	438	379	Yavapai	\$155	8N	3W	35,36
WP-3	AMC	438	380	Yavapai	\$155	7N/8N	3W	1,2/35,36
WP-4	AMC	438	381	Yavapai	\$155	7N/8N	3W	1,2/36
WP-5	AMC	438	382	Yavapai	\$155	7N/8N	3W	1/36-
WP-6	AMC	438	383	Yavapai	\$155	7N	3W	1
WP-7	AMC	438	384	Yavapai	\$155	7N	3W	1
WP-8	AMC	438	385	Yavapai	\$155	8N	3W	36
WP-9	AMC	438	386	Yavapai	\$155	8N	3W	36
WP-10	AMC	438	387	Yavapai	\$155	8N	3W	36
WP-11	AMC	438	388	Yavapai	\$155	7N/8N	3W	1/36-
WP-12	AMC	438	389	Yavapai	\$155	7N/8N	3W	1/36-
WP-13	AMC	438	390	Yavapai	\$155	8N	3W	36
WP-14	AMC	438	391	Yavapai	\$155	8N	3W	36
WP-15	AMC	438	392	Yavapai	\$155	8N	3W	36
WP-16	AMC	438	393	Yavapai	\$155	8N	3W	36
WP-17	AMC	438	394	Yavapai	\$155	8N	3W	36
WP-18	AMC	438	395	Yavapai	\$155	8N	3W	36
WP-19	AMC	438	396	Yavapai	\$155	8N	3W	36
WP-20	AMC	438	397	Yavapai	\$155	8N	3W	36
WP-21	AMC	438	398	Yavapai	\$155	8N	3W	36
WP-22	AMC	438	399	Yavapai	\$155	8N	3W	36
WP-23	AMC	438	400	Yavapai	\$155	8N	3W	36
WP-24	AMC	438	401	Yavapai	\$155	8N	2W/3W	31/36
WP-25	AMC	438	402	Yavapai	\$155	8N	2W/3W	31/36
WP-26	AMC	438	403	Yavapai	\$155	8N	2W/3W	31/36
WP-27	AMC	438	404	Yavapai	\$155	8N	2W/3W	30/25,36
WP-28	AMC	438	405	Yavapai	\$155	8N	2W/3W	30,31/36
WP-29	AMC	438	406	Yavapai	\$155	8N	2W	30,31
WP-30	AMC	438	407	Yavapai	\$155	8N	2W	31
WP-31	AMC	438	408	Yavapai	\$155	8N	2W	30
WP-32	AMC	438	409	Yavapai	\$155	8N	2W	30
WP-33	AMC	438	410	Yavapai	\$155	8N	2W	30,31

2017 JUL 24 P 3 12
 HOENIGS RESEARCH

WP-34	AMC	438	411	Yavapai	\$155	8N	2W	29,30
EJ-1	AMC	438	865	Yavapai	\$155	7N	3W	11
SLG-1	AMC	438	866	Yavapai	\$155	8N	2W	31
SLG-2	AMC	438	867	Yavapai	\$155	8N	2W	31
SLG-3	AMC	438	868	Yavapai	\$155	8N	2W	31
70 Claims					\$10,850			

2011 JUL 24 P 3:12
 FEDERAL BUREAU OF INVESTIGATION
 U.S. DEPARTMENT OF JUSTICE




WORLD INDUSTRIAL MINERALS LLC

PO Box 130
Arvada, CO 80001
720-898-4808 Fax 720-898-4810

DENVER CO

21 JUL 2012



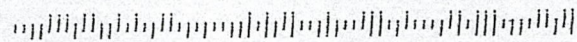
US Dept. of Interior
BLM
One North Central
Suite 800
Phoenix, AZ 85004

PHOENIX, ARIZONA

2011 JUL 24 P 3:12

RECEIVED
BLM
FIELD OFFICE

85004-442700



United States Department of the Interior
Bureau of Land Management
 DIV OF LANDS, MINRLS & ENERGY
 ONE N CENTRAL AVE
 PHOENIX, AZ 85004 -4427
 Phone: 602-417-9200

Receipt

No: 3905805

Transaction #: 4015185	
Date of Transaction: 07/26/2017	
CUSTOMER:	
WORLD INDUSTRIAL MINERALS LLC PO BOX 130 ARVADA, CO 80001-0130 US	

LINE #	QTY	DESCRIPTION	REMARKS	UNIT PRICE	TOTAL
1	1.00	LOCATABLE MINERALS / MINING CLAIMS- NOT NEW-UNADJUD, ONE AUTH NO. ONLY / MINING CLAIM MONEY RECEIVED CASES: AMC438482/\$10850.00	MAINT 2018/70	- n/a -	10850.00
TOTAL:					\$10,850.00

PAYMENT INFORMATION					
1	AMOUNT:	10850.00	POSTMARKED:	07/21/2017	
	TYPE:	CHECK	RECEIVED:	07/24/2017	
	CHECK NO:	4887			
	NAME:	WORLD INDUSTRIAL MINERALS LLC PO BOX 130 ARVADA CO 80001-0130 US			

REMARKS

This receipt was generated by the automated BLM Collections and Billing System and is a paper representation of a portion of the official electronic record contained therein.



WORLD INDUSTRIAL MINERALS

11950 W. 67th Ave • PO Box 130
Arvada, CO 80001
720-898-4808

350800
438482
RECEIVED
BLM AZ STATE OFFICE

2016 AUG 11 P 3:16

PHOENIX, ARIZONA

438353


August 8 2016

US Department of the Interior
Bureau of Land Management
Division of Land Minerals & Energy
One Central Ave
Phoenix, AZ 85004-4427

To Whom it may Concern:

Enclosed is a check totaling \$10,230 (\$155 per claim for 66 total claims) for payment of fees for the assessment year 2016-2017 for the following Midnight Owl, dr, sd, Rp and WP claims (full listing attached).

Regards,


Jim Guilinger

RECEIPT # 3628631

ENTERED
AUG 11 2016
BY: Ran

Zenith Assessment Claim Filings

					Fee
AMC	350	800	Midnight Owl	1	\$155
AMC	-438	482	dr	1	\$155
AMC	-438	483	dr	2	\$155
AMC	-438	484	sd	1	\$155
AMC	-438	485	sd	2	\$155
AMC	-438	486	sd	3	\$155
AMC	-438	487	sd	4	\$155
AMC	438	353	RP	1	\$155
AMC	438	354	RP	2	\$155
AMC	438	355	RP	3	\$155
AMC	438	356	RP	4	\$155
AMC	438	357	RP	5	\$155
AMC	438	358	RP	6	\$155
AMC	438	359	RP	7	\$155
AMC	438	360	RP	8	\$155
AMC	438	361	RP	9	\$155
AMC	438	362	RP	10	\$155
AMC	438	363	RP	11	\$155
AMC	438	364	RP	12	\$155
AMC	438	365	RP	13	\$155
AMC	438	366	RP	14	\$155
AMC	438	367	RP	15	\$155
AMC	438	368	RP	16	\$155
AMC	438	369	RP	17	\$155
AMC	438	370	RP	18	\$155
AMC	438	371	RP	19	\$155
AMC	438	372	RP	20	\$155
AMC	438	373	RP	21	\$155
AMC	438	374	RP	22	\$155
AMC	438	375	RP	23	\$155
AMC	438	376	RP	24	\$155
AMC	438	377	RP	25	\$155
AMC	438	378	WP	1	\$155
AMC	438	379	WP	2	\$155
AMC	438	380	WP	3	\$155
AMC	438	381	WP	4	\$155
AMC	438	382	WP	5	\$155
AMC	438	383	WP	6	\$155
AMC	438	384	WP	7	\$155
AMC	438	385	WP	8	\$155
AMC	438	386	WP	9	\$155
AMC	438	387	WP	10	\$155
AMC	438	388	WP	11	\$155
AMC	438	389	WP	12	\$155
AMC	438	390	WP	13	\$155

RECEIVED
BLM AZ STATE OFFICE

2016 AUG 11 P 3:16

PHOENIX, ARIZONA

AMC	438	311	WP	14	\$155
AMC	438	392	WP	15	\$155
AMC	438	393	WP	16	\$155
AMC	438	394	WP	17	\$155
AMC	438	395	WP	18	\$155
AMC	438	396	WP	19	\$155
AMC	438	397	WP	20	\$155
AMC	438	398	WP	21	\$155
AMC	438	399	WP	22	\$155
AMC	438	400	WP	23	\$155
AMC	438	401	WP	24	\$155
AMC	438	402	WP	25	\$155
AMC	438	403	WP	26	\$155
AMC	438	404	WP	27	\$155
AMC	438	405	WP	28	\$155
AMC	438	406	WP	29	\$155
AMC	438	407	WP	30	\$155
AMC	438	408	WP	31	\$155
AMC	438	409	WP	32	\$155
AMC	438	410	WP	33	\$155
AMC	438	411	WP	34	\$155

Fee Total

\$10,230 66 claims total

RECEIVED
BLM AZ STATE OFFICE

2016 AUG 11 P 3 16

PHOENIX, ARIZONA

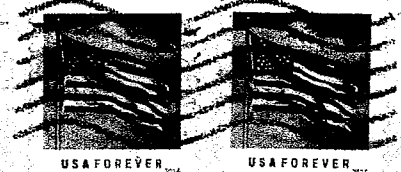


WORLD INDUSTRIAL MINERALS LLC

PO Box 130
Arvada, CO 80001
720-898-4808 Fax 720-898-4810

DENVER CO 802

08 AUG 2016 PM 5 1



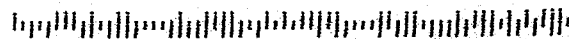
*US Dept. of Interior
BLM
Div of Minerals + Energy
One Central Ave
Phoenix, AZ 85004-4427*

PHOENIX, ARIZONA

2016 AUG 11 P 3 19

RECEIVED
BLM AZ STATE OFFICE

85004-442700



United States Department of the Interior
Bureau of Land Management
 DIV OF LANDS, MINRLS & ENERGY
 ONE N CENTRAL AVE
 PHOENIX, AZ 85004 -4427
 Phone: 602-417-9200

Receipt

No: 3628631

Transaction #: 3732397	
Date of Transaction: 08/12/2016	
CUSTOMER:	
WORLD INDUSTRIAL MINERALS LLC 11950 W 67TH AVE ARVADA, CO 80004-2376 US	

LINE #	QTY	DESCRIPTION	REMARKS	UNIT PRICE	TOTAL
1	1.00	LOCATABLE MINERALS / MINING CLAIMS- NOT NEW-UNADJUD, ONE AUTH NO. ONLY / MINING CLAIM MONEY RECEIVED CASES: AMC350800/\$10230.00	MAINT FEE 2017 - 66	- n/a -	10230.00
TOTAL:					\$10,230.00

PAYMENT INFORMATION					
1	AMOUNT:	10230.00	POSTMARKED:	08/08/2016	
	TYPE:	CHECK	RECEIVED:	08/11/2016	
	CHECK NO:	4643			
	NAME:	WORLD INDUSTRIAL MINERALS LLC PO BOX 130 ARVADA CO 80001 US			

REMARKS

This receipt was generated by the automated BLM Collections and Billing System and is a paper representation of a portion of the official electronic record contained therein.

Run Date: 06/22/15

Run Time: 01:11 PM

**DEPARTMENT OF THE INTERIOR
BUREAU OF LAND MANAGEMENT
MINING CLAIMS**

MC Maintenance Fees Paid Through the BLM Pay Portal

CBS Receipt: 3248314

Printed For Lead File # AMC350800

Agency Tracking ID: 1426096572

Assessment Year: 2016

Number of BLM Serial Nr: 1

Paid On: 03/11/2015

Total Amount Paid: \$155.00

Claim Name	BLM Serial No	Lead File No	Amount Paid
MIDNIGHT OWL NO 1	AMC350800	AMC350800	\$155.00

AMC 350800

Aug 21, 2014

To: BLM

From: Dick Zimmerman

Enclosed is \$15 check
for additional fee on
mining claim AMC 350800.

RECEIPT # 3112638

RECEIVED
BLM AZ STATE OFFICE
2014 AUG 25 P 2:20
PHOENIX, ARIZONA

OVERPAYMENT.
REFUND PROCESSED
10/6/2014, RM.

ZIMMERMANN
425 E. Greenway Dr
Tempe, AZ 85282

PHOENIX AZ 852

23 AUG 2014 PM 10 L



RECEIVED
BLM AZ STATE OFFICE

2014 AUG 25 P 2:20

PHOENIX, ARIZONA

U S Dept of Interior
Bureau of Land Management
LANDS / Recreation + Planning
ONE N. Central Ave
Phoenix, AZ 85004-2203



United States Department of the Interior
Bureau of Land Management
 LANDS/RECREATION & PLANNING
 ONE N CENTRAL AVE
 PHOENIX, AZ 85004 -2203
 Phone: 602-417-9200

Receipt

No: 3112638

Transaction #: 3204354	
Date of Transaction: 08/26/2014	
CUSTOMER:	
	ZECO INC 425 E GREENWAY DR TEMPE, AZ 85282-6938 US

LINE #	QTY	DESCRIPTION	REMARKS	UNIT PRICE	TOTAL
1	1.00	LOCATABLE MINERALS / MINING CLAIMS-NOT NEW-UNADJUD, ONE AUTH NO. ONLY / MINING CLAIM MONEY RECEIVED CASES: AMC350800/\$15.00	ADD'L MAINT FEE PYMNT (1) 2015	- n/a -	15.00
TOTAL:					\$15.00

*OVERPAYMENT
 REFUND
 PROCESSED
 10/6/2014
 RHR*

PAYMENT INFORMATION			
1	AMOUNT:	15.00	POSTMARKED: 08/23/2014
	TYPE:	CHECK	RECEIVED: 08/25/2014
	CHECK NO:	1526	
	NAME:	ZECO INC 425 E GREENWAY DR TEMPE AZ 85282-6938 US	

REMARKS

This receipt was generated by the automated BLM Collections and Billing System and is a paper representation of a portion of the official electronic record contained therein.

Authorized Date 10/06/2014

Instructions to Accounts AZ BLM REFUND \$15, TO ZECO INC, FOR OVERPAYMENT OF FEES,
ON AMC350800, RECEIPT #3112638. RM

Login ID 6222

Entry Date 10/06/2014

Total Amount \$15.00



United States Department of the Interior

BUREAU OF LAND MANAGEMENT
Arizona State Office
One North Central Avenue, Suite 800
Phoenix, Arizona 85004-4427
www.blm.gov/az/



AMC 368687
AMC 350800

409

AMC 368687
350800

IMPORTANT NOTICE

ADDITIONAL
PAYMENTS

ANNUAL MAINTENANCE FEES AND MINING CLAIM LOCATION FEES HAVE INCREASED

Effective June 30, 2014, the annual maintenance fee for mining claims increased from \$140 to \$155 per claim for lode mining claims, mill sites or tunnel sites; and from \$140 to \$155 for each 20 acres or portion thereof for each placer mining claim.

The increased maintenance fee will be required for the 2015 assessment year and is due on or before September 1, 2014.

If you have already paid your 2015 maintenance fee payment, you must send in the additional \$15 per claim, prior to September 1, 2014. (Placer mining claims over 20 acres must send in an additional \$15 per 20 acres or portion thereof.)

Also, the location fee for new mining claims has increased from \$34 to \$37. For new mining claims located on or after September 1, 2014, the cost will be \$212 per mining claim, plus \$155 per additional 20 acres or portion thereof for placer mining claims. This includes a \$37 location fee, \$155 maintenance fee and \$20 processing fee.

All other mining claim fees will remain the same at this time.

*The fee adjustment is published in the Federal Register dated June 30, 2014. The text is accessible on the Federal Register website (www.federalregister.gov) and is available for public viewing at the Office of the Federal Register.

RECEIVED
BLM AZ STATE OFFICE
PHOENIX, ARIZONA
JUN 12 P 1:12

NEW!!! NOW AVAILABLE!!! PAY YOUR ANNUAL MINING CLAIM MAINTENANCE FEES ON-LINE

GO TO: www.blm.gov/payportal/home.html


For questions please contact our Public Room at 602-417-9200.

NO. OF CLAIMS 2
AMOUNT \$30.00
RECEIPT NO. 3099951
INIT. [Signature]

**** BLM-ASO****

United States Department of Interior
BUREAU OF LAND MANAGEMENT
Arizona State Office
One North Central Avenue, Suite 800
Phoenix, Arizona 85004-4427

PRESORTED
FIRST-CLASS MAIL
U.S. POSTAGE PAID
FREMONT, CA
PERMIT NO. 27


310 / 4 *****AUTO**3-DIGIT 852
ZECO INC, ZERAD LLC, ET AL.
425 E GREENWAY DR
TEMPE AZ 85282-6938

RECEIVED
BLM AZ STATE OFFICE
2014 AUG 12 P. 1:12
PHOENIX, ARIZONA

United States Department of the Interior
Bureau of Land Management
LANDS/RECREATION & PLANNING
ONE N CENTRAL AVE
PHOENIX, AZ 85004 -2203
Phone: 602-417-9200

Receipt

No: 3099951

Transaction #: 3191491	
Date of Transaction: 08/13/2014	
CUSTOMER:	
ZECO INC	
425 E GREENWAY DR	
TEMPE, AZ 85282-6938 US	

LINE #	QTY	DESCRIPTION	REMARKS	UNIT PRICE	TOTAL
1	1.00	LOCATABLE MINERALS / MINING CLAIMS-NOT NEW-UNADJUD, ONE AUTH NO. ONLY / MINING CLAIM MONEY RECEIVED CASES: AMC368687/\$30.00	ADD'L MAINT FEE PYMNT (2) 2015	- n/a -	30.00
TOTAL:					\$30.00

PAYMENT INFORMATION					
1	AMOUNT:	15.00	POSTMARKED:	08/11/2014	
	TYPE:	CHECK	RECEIVED:	08/12/2014	
	CHECK NO:	1062			
	NAME:	ZERAD LLC 425 E GREENWAY DR TEMPE AZ 85282-6938 US			
2	AMOUNT:	15.00	POSTMARKED:	08/11/2014	
	TYPE:	CHECK	RECEIVED:	08/12/2014	
	CHECK NO:	1524			
	NAME:	ZECO INC 425 E GREENWAY DR TEMPE AZ 85282-6938 US			

REMARKS

This receipt was generated by the automated BLM Collections and Billing System and is a paper representation of a portion of the official electronic record contained therein.

MAINTENANCE FEE PAYMENT

Claimant Name: ZECO, Inc.
 Address: 425 E. Greenway Dr
 City: Tempe State: AZ Zip: 85282
 Telephone: 480 456 1010
 E-mail address: reztempe@gmail.com
 Signature: Richard J. [unclear]

Check here if this is a change of address.

RECEIVED
 BLM AZ STATE OFFICE
 2014 APR 17 P 3:08
 PHOENIX, ARIZONA
 BLM
 Date
 Stamp

LINE NO.	AMC NUMBER	CLAIM/SITE NAME	COUNTY RECORDER DATA (If available)	TWP	RNG	SEC
1	350800	Midnight Owl				
2						
3						
4						
5						
6						
7						
8						
9						
10						

List additional claims on Form MCF114.

Bureau of Land Management
Arizona State Office
www.blm.gov/az/

No. of Claims: 1 x \$140 = 140
 Check No: 1545 Init. [Signature]
 Receipt No.: 3012938
For BLM Use Only

Form: MCF112
 Revised July 2009

This form is available from the **Arizona Department of Mines and Mineral Resources** and may be reproduced.

ENTERED
 APR 21 2014
 [Signature]

United States Department of the Interior
Bureau of Land Management
 LANDS/RECREATION & PLANNING
 ONE N CENTRAL AVE
 PHOENIX, AZ 85004 -2203
 Phone: 602-417-9200

Receipt

No: 3012938

Transaction #: 3102779	
Date of Transaction: 04/18/2014	
CUSTOMER:	
ZECO INC 425 E GREENWAY DR TEMPE, AZ 85282-6938 US	

LINE #	QTY	DESCRIPTION	REMARKS	UNIT PRICE	TOTAL
1	1.00	LOCATABLE MINERALS / MINING CLAIMS- NOT NEW-UNADJUD, ONE AUTH NO. ONLY / MINING CLAIM MONEY RECEIVED CASES: AMC350800/\$140.00	MAINT FEE PYMNT (1) 2015	- n/a -	140.00
TOTAL:					\$140.00

PAYMENT INFORMATION					
1	AMOUNT:	140.00	POSTMARKED:	01/16/2014	
	TYPE:	CHECK	RECEIVED:	04/17/2014	
	CHECK NO:	1545			
	NAME:	ZECO INC 425 E GREENWAY DR TEMPE AZ 85282-6938 US			

REMARKS

This receipt was generated by the automated BLM Collections and Billing System and is a paper representation of a portion of the official electronic record contained therein.

ZIMMERMANN
425 E. Greenway Dr.
Tempe, AZ 85282


RECEIVED
BLM AZ STATE OFFICE

2014 APR 17 P 3:02

PHOENIX, ARIZONA

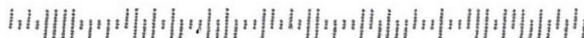
PHOENIX AZ 852

17 APR 2014 PM 10:1



U.S. Dept. of Interior
Bureau of Land Management
Lands / Recreation + Planning
One N Central Ave
Phoenix, AZ 85004-2203

0500484414




ENTERED INTO COMPUTER
APR 15 2013
PS

ZECO INC. 425 E GREENWAY TEMPE, AZ 85282		1215 91-601/1221 61
Pay to the Order of <u>BLM</u>		Date <u>APR 2, 2013</u>
<u>One hundred and forty & 00/100</u> Dollars		\$ <u>140.00</u>
Arizona Bank & Trust <small>Phoenix, AZ 80016 www.azbank.com</small>	ANNUAL Fee	Security Features Details on Back.
<u>Lillian Zimmerman</u>		MP

ZIMMERMANN
425 E. Greenway Dr.

PHOENIX AZ 852

09 APR 2013 PM 4 L

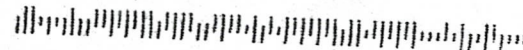


RECEIVED
BLM AZ STATE OFFICE
2013 APR 10 P 2:52
PHOENIX, ARIZONA

USDA
BLM
Lands / Rec + Planning
ONE N. Central Ave.
Phoenix, AZ 85004-2203

NO. OF CLAIMS
AMOUNT
RECEIPT NO.
INIT.
BLM-ASO
\$140.
2222443

85004442700



Amc 350800

ZIMMERMANN
425 E. Greenway Dr.


RECEIVED
BLM AZ STATE OFFICE

2013 APR 10 P 2:52

PHOENIX, ARIZONA

PHOENIX AZ 852

09 APR 2013 PM 4 L



USDA

BLM

Lands / Rec & Planning

ONE N. Central Ave.

Phoenix, AZ 85004-2205

85004442700



ZIMMERMANN
425 E. Greenway Dr.

RECEIVED
BLM AZ STATE OFFICE
2013 APR 10 P 2:52
PHOENIX, ARIZONA

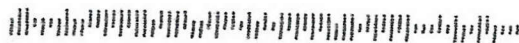
PHOENIX, AZ 852

09 APR 2013 PM 4 L



USDA
BLM
Lands / Rec & Planning
ONE N. Central Ave.
Phoenix, AZ 85004-2203

85004442700



United States Department of the Interior
Bureau of Land Management
 LANDS/RECREATION & PLANNING
 ONE N CENTRAL AVE
 PHOENIX, AZ 85004 -2203
 Phone: 602-417-9200

Receipt

No: 2772443

Transaction #: 2856673		ENTERED INTO COMPUTER
Date of Transaction: 04/11/2013		
CUSTOMER:		
	ZECO INC 425 E GREENWAY DR TEMPE,AZ 85282-6938 US	APR 15 2013 <i>FB</i>

LINE #	QTY	DESCRIPTION	REMARKS	UNIT PRICE	TOTAL
1	1.00	LOCATABLE MINERALS / MINING CLAIMS-NOT NEW-UNADJUD,ONE AUTH NO. ONLY / MINING CLAIM MONEY RECEIVED CASES: AMC350800/\$140.00	MAINT FEE PAYMENT (1) 2014	- n/a -	140.00
TOTAL:					\$140.00

PAYMENT INFORMATION					
1	AMOUNT:	140.00	POSTMARKED:	04/09/2013	
	TYPE:	CHECK	RECEIVED:	04/10/2013	
	CHECK NO:	1215			
	NAME:	ZECO INC 425 E GREENWAY DR TEMPE AZ 85282-6938 US			

REMARKS

This receipt was generated by the automated BLM Collections and Billing System and is a paper representation of a portion of the official electronic record contained therein.

U.S. DEPARTMENT OF THE INTERIOR
BUREAU OF LAND MANAGEMENT



Mining Claims

Last modified: 04/15/2013 11:18:24 Status: ACTIVE

Serial Number

AMC350800

[View](#) [Void](#) [Delete](#) [Copy](#)

[Serial Register Page](#)

Case Header Details

Case Type	Claim Name	Commodity	Lead File Nr	Case Acres	Curr Mnt Fee
384101	MIDNIGHT OWL NO 1		AMC350800	20.660	\$140.00

[Update Header Details](#)

Owner Details

Search Criteria: Search Column: [Search](#)

Proprietor Name(LFI)	Int Rel	Address	Address2	City	State
ZECO INC	58	425 E GREENWAY DR		TEMPE	AZ

[Update Customer Details](#) # Customers: 1 [Update Multiple Cases](#)

Land Description Details

Meridian: Township: Range: Section: Search Column: [Search](#)

Meridian	Twp	Range	Sec	N	NW	SW	SE	Geo St	County	Office	SMA
14	0080N	0020W	030			X		AZ	YAVAPAI	HASSAYAMPA FO	BUREAU OF LAND MGMT
14	0080N	0020W	031	X				AZ	YAVAPAI	HASSAYAMPA FO	BUREAU OF LAND MGMT
14	0080N	0030W	036	X				AZ	YAVAPAI	HASSAYAMPA FO	BUREAU OF LAND MGMT

[Update Location Details](#) # Locations: [Update Multiple Cases](#)

Action Details

Search Criteria: Search Column: [Search](#)

	Date (mm/dd/yyyy)	Code	Action Taken	Action Remarks	Receipt Nr
1	11/11/1998	403	LOCATION DATE		
2	11/13/1998	395	RECORDATION NOTICE RECD		
3	04/10/2013	682	MAINTENANCE FEE/\$140	2014;\$140	2772443
4	04/10/2013	392	MONIES RECEIVED	\$140.00;1	2772443
5	03/19/2012	682	MAINTENANCE FEE/\$140	2013;\$140	2535582
6	04/07/2011	682	MAINTENANCE FEE/\$140	2012	2323257
7	04/23/2010	682	MAINTENANCE FEE/\$140	2011	2123183

[Update Action Details](#) # Actions: 25 [Update Multiple Cases](#)

Remarks

Search Criteria: Search Column: [Search](#)

Line #	Remarks
---	No Data Found

[Update Remarks](#) # Remarks: 0 [Update Multiple Cases](#)

Top of Screen

U.S. DEPARTMENT OF THE INTERIOR **BUREAU OF LAND MANAGEMENT**
California

Amc 350800

MINING CLAIM MAINTENANCE FEE PAYMENT FORM

USDI Bureau of Land Management, 2800 Cottage Way, Room W1623, Sacramento, CA 95825

The Mining Claim Maintenance Fees of \$140 per claim or site may be paid by cash, check, money order, or credit card (VISA, American Express, Discover, or MasterCard). Payments should be mailed to the Bureau of Land Management at the address above. Allow sufficient mailing time so that your payment will be received in our office by the due date of September 1st. If you wish to pay by telephone using your credit card, please call BLM at (916) 978-4400. If paying by phone, please have all information that will be requested in order before you place your call.

CLAIMANT NAME: Zeco, Inc.
ADDRESS: 425 E. Greenway Drive
Tempe, AZ 85282

Claim Name(s)	CAMC Numbers
Midnight Owl	Amc 350800
ENTERED INTO COMPUTER	
MAR 23 2012 <i>pb</i>	
	2012 MAR 19 PM 2:14
	PHOENIX ARIZONA

RECEIVED
BLM/CALIFORNIA OFFICE

-----Additional claims & CAMC numbers can be listed on a separate page.-----

IF USING A CREDIT CARD, COMPLETE THE FOLLOWING:

Number of Claims _____ X \$140 = \$ _____ as maintenance fee payment for year _____.

EXACT NAME

ON CREDIT CARD: _____

Amount Paid: \$ 140 **Circle one:** VISA * AMERICAN EXP. * MASTERCARD * DISCOVER

CREDIT CARD NUMBER: _____

Expiration Date: _____ **Telephone:** (480) 456 6060

Signature: Richard Zeman

Title 18 USC Section 1001, makes it a crime for any person knowingly and willfully providing any department or agency of the United States any false, fictitious or fraudulent statement or representation as to any matter within its jurisdiction.

To mining claim filing instructions

NO. OF CLAIMS 1
AMOUNT \$140.00
RECEIPT NO. 253558
INIT. CLH

** BLM-ASO**

3/16/2012 9:10 AM

United States Department of the Interior
Bureau of Land Management
 LANDS/RECREATION & PLANNING
 ONE N CENTRAL AVE
 PHOENIX, AZ 85004 -2203
 Phone: 602-417-9200

Receipt

No: 2535582

Transaction #: 2614062		ENTERED INTO COMPUTER
Date of Transaction: 03/20/2012		
CUSTOMER:		
MAR 23 2012 <i>FB</i>		
ZECO INC 425 E GREENWAY DR TEMPE, AZ 85282-6938 US		

LINE #	QTY	DESCRIPTION	REMARKS	UNIT PRICE	TOTAL
1	1.00	LOCATABLE MINERALS / MINING CLAIMS-NOT NEW-UNADJUD, ONE AUTH NO. ONLY / MINING CLAIM MONEY RECEIVED CASES: AMC350800/\$140.00	MAINT FEE PYMNT (1) 2013	- n/a -	140.00
TOTAL:					\$140.00

PAYMENT INFORMATION			
1	AMOUNT:	140.00	POSTMARKED: 03/16/2012
	TYPE:	CHECK	RECEIVED: 03/20/2012
	CHECK NO:	1112	
	NAME:	ZECO INC 425 E GREENWAY DR TEMPE AZ 85282-6938 US	

REMARKS

This receipt was generated by the automated BLM Collections and Billing System and is a paper representation of a portion of the official electronic record contained therein.

AMC 350800

MAINTENANCE FEE PAYMENT

Claimant Name: Zeco Inc ✓
 Address: 425 E. Greenway Dr.
 City: Tempe State: AZ Zip: 85282
 Telephone: 480 456 1010
 E-mail address: reztempe@gmail.com
 Signature: [Handwritten Signature]

Check here if this is a change of address.

RECEIVED
 BLM AZ STATE OFFICE
 2011 APR - 7 A 9:34
 PHOENIX, ARIZONA
 BLM
 Date
 Stamp

LINE NO.	AMC NUMBER	CLAIM/SITE NAME	COUNTY RECORDER DATA (If available)	TWP	RNG	SEC
1	350800	Midnight Owl		8N	2W	31
2						
3						
4						
5						
6						
7						
8						
9						
10						

List additional claims on Form MCF114.

Bureau of Land Management
Arizona State Office
www.blm.gov/az/

No. of Claims: 1 x \$140 = 140.00
 Check No: _____ Init. [Signature]
 Receipt No.: 2323257
 For BLM Use Only

Form: MCF112
 Revised July 2009

This form is available from the **Arizona Department of Mines and Mineral Resources** and may be reproduced.

ENTERED INTO COMPUTER
 APR 11 2011 PB

United States Department of the Interior
 Bureau of Land Management
 LANDS/RECREATION & PLANNING
 ONE N CENTRAL AVE
 PHOENIX, AZ 85004 -2203
 Phone:

Receipt

No: 2323257

Transaction #: 2396875		ENTERED INTO COMPUTER
Date of Transaction: 04/08/2011		
CUSTOMER:		
		APR 11 2011 <i>pb</i>
ZECO INC 425 E GREENWAY DR TEMPE, AZ 85282-6938 US		

LINE #	QTY	DESCRIPTION	REMARKS	UNIT PRICE	TOTAL
1	1.00	LOCATABLE MINERALS / MINING CLAIMS-NOT NEW-UNADJUD, ONE AUTH NO. ONLY / MINING CLAIM MONEY RECEIVED CASES: AMC350800/\$140.00	MAINT-1	- n/a -	140.00
TOTAL:					\$140.00

PAYMENT INFORMATION					
1	AMOUNT:	140.00	POSTMARKED:	04/04/2011	
	TYPE:	CHECK	RECEIVED:	04/07/2011	
	CHECK NO:	1022			
	NAME:	ZECO INC 425 E GREENWAY DR TEMPE AZ 85282-6938 US			

REMARKS

This receipt was generated by the automated BLM Collections and Billing System and is a paper representation of a portion of the official electronic record contained therein.

**DEPARTMENT OF THE INTERIOR
BUREAU OF LAND MANAGEMENT
MINING CLAIMS**

(LIVE) Serial Register Page

Run Date/Time: 04/24/2010 09:33 AM

Page 1 of

01 05-10-1872;017STAT0091;30USC26,28,34

Case Type 384101: LODE CLAIM

Claim Name: MIDNIGHT OWL NO 1

Commodity :

Case Disposition: ACTIVE

**Serial Number
AMC350800**

**Lead File Number
AMC350800**

Name & Address	Int Rel	% Interest
ZECO INC 425 E GREENWAY DR TEMPE, AZ 85282	CLAIMANT	0.0000000

Mer Twp	Rng	Sec	Quadrant	District/Resource	County
14	0080N	0020W	030 SW	HASSAYAMPA FIELD OFFICE	YAVAPAI
14	0080N	0020W	031 NW	HASSAYAMPA FIELD OFFICE	YAVAPAI
14	0080N	0030W	036 NE	HASSAYAMPA FIELD OFFICE	YAVAPAI

Act Date	Code	Action	Action Remarks	Receipt Number
11/11/1998	403	LOCATION DATE		
11/13/1998	395	RECORDATION NOTICE RECD		
04/23/2010	682	MAINTENANCE FEE/\$140	2011	2123183
04/21/2009	582	MAINTENANCE FEE/\$125	2010	1908822
06/04/2008	582	MAINTENANCE FEE/\$125	2009	1719271
05/25/2007	582	MAINTENANCE FEE/\$125	2008	1500212
04/20/2006	582	MAINTENANCE FEE/\$125	2007	1269559
05/13/2005	482	MAINTENANCE FEE/\$100	2006	1076233
05/18/2004	482	MAINTENANCE FEE/\$100	2005	877336
05/27/2003	482	MAINTENANCE FEE/\$100	2004	686698
07/25/2002	482	MAINTENANCE FEE/\$100	2003	528867
08/14/2001	482	MAINTENANCE FEE/\$100	2002	357474
07/21/2000	482	MAINTENANCE FEE/\$100	2001	156325
07/26/1999	482	MAINTENANCE FEE/\$100	2000	
11/13/1998	482	MAINTENANCE FEE/\$100	1999	
04/23/2010	392	MONIES RECEIVED	\$140.00;1	2123183
08/05/2009	399	CURABLE \$15 MAINT FEE	2010	1972345
08/04/2005	391	CURABLE \$25 MAINT FEE	2006	1122857
07/29/2004	391	CURABLE \$25 MAINT FEE	2005	917824
01/25/2002	396	TRF OF INTEREST FILED	ZERAD INC	441257
02/18/1999	669	LAND STATUS CHECKED		
11/13/1998	501	ACCT ADV IN LEAD FILE	AMC350800;	

Line Nr Remarks

**NO WARRANTY IS MADE BY BLM
FOR USE OF THE DATA FOR
PURPOSES NOT INTENDED BY BLM**

United States Department of the Interior
Bureau of Land Management
 LANDS/RECREATION & PLANNING
 ONE N CENTRAL AVE
 PHOENIX, AZ 85004 -2203
 Phone:

Receipt

No: 2123183

Transaction #: 2191476		ENTERED INTO COMPUTER
Date of Transaction: 04/23/2010		
CUSTOMER:	ZERAD INC 425 E GREENWAY DR TEMPE, AZ 85282-6938 US	APR 24 2010 <i>PB</i>

LINE #	QTY	DESCRIPTION	REMARKS	UNIT PRICE	TOTAL
1	2.00	LOCATABLE MINERALS / MINING CLAIMS- NOT NEW-UNADJUD, ONE AUTH NO. ONLY / MINING CLAIM MONEY RECEIVED CASES: AMC350800/\$140.00, AMC368687/\$140.00	2 MAINT FEE 2011	- n/a -	280.00
TOTAL:					\$280.00

PAYMENT INFORMATION			
1	AMOUNT:	140.00	POSTMARKED: 04/21/2010
	TYPE:	CHECK	RECEIVED: 04/23/2010
	CHECK NO:	198	
	NAME:	ZERAD INC 425 E GREENWAY DR TEMPE AZ 85282-6938 US	
2	AMOUNT:	140.00	POSTMARKED: 04/21/2010
	TYPE:	CHECK	RECEIVED: 04/23/2010
	CHECK NO:	2312	
	NAME:	ZECO INC 425 E GREENWAY DR TEMPE AZ 85282-6938 US	

REMARKS
MAINT FEE PAYMENT FORM WAS NOT ENCLOSED WITH PAYMENT.

This receipt was generated by the automated BLM Collections and Billing System and is a paper representation of a portion of the official electronic record contained therein.

AMC 350800
368687

United States Department of the Interior
Bureau of Land Management
BUSINESS & SUPPORT SVCS DIV
ONE N CENTRAL AVE SUITE 800
PHOENIX, AZ 85004 -4427
Phone: (602) 417-9200

Receipt

No: 1972345

Transaction #: 2036230	
Date of Transaction: 08/06/2009	
CUSTOMER:	ZECO INC 425 E GREENWAY DR TEMPE, AZ 85282-6938 US

LINE #	QTY	DESCRIPTION	REMARKS	UNIT PRICE	TOTAL
1	1.00	LOCATABLE MINERALS / MINING CLAIMS-NOT NEW-UNADJUD, ONE AUTH NO. ONLY / MINING CLAIM MONEY RECEIVED CASES: AMC350800/\$30.00	MAINT (2)	- n/a -	30.00
TOTAL:					\$30.00

PAYMENT INFORMATION					
1	AMOUNT:	15.00	POSTMARKED:	08/03/2009	
	TYPE:	CHECK	RECEIVED:	08/05/2009	
	CHECK NO:	193			
	NAME:	ZERAD INC <i>368687</i> 425 E GREENWAY DR TEMPE AZ 85282-6938 US			
2	AMOUNT:	15.00	POSTMARKED:	08/03/2009	
	TYPE:	CHECK	RECEIVED:	08/05/2009	
	CHECK NO:	2177			
	NAME:	ZECO INC 425 E GREENWAY DR TEMPE AZ 85282-6938 US			

REMARKS

This receipt was generated by the automated BLM Collections and Billing System and is a paper representation of a portion of the official electronic record contained therein.

368687





United States Department of the Interior

BUREAU OF LAND MANAGEMENT
Arizona State Office
One North Central Avenue, Suite 800
Phoenix, Arizona 85004-4427
www.blm.gov/az



IMPORTANT NOTICE

ANNUAL MAINTENANCE FEE AND MINING CLAIM LOCATION FEE HAVE INCREASED

RECEIVED
BLM AZ STATE OFFICE
2009 AUG -5 AM 11
PHOENIX, ARIZONA

The annual maintenance fee for mining claims has increased from \$125 to \$140 per claim. The maintenance fee for the 2010 assessment year is due to BLM on or before September 1, 2009. If you have already paid your 2010 maintenance fee payment, you must send in the additional \$15 per claim prior to September 1, 2009.

Also, the location fee for new mining claims has increased from \$30 to \$34. Any new mining claims located on or after September 1, 2009, will cost \$189 per claim. This includes a \$34 location fee, \$140 maintenance fee, and \$15 processing fee.

This change in mining claim fees is in accordance with 30 U.S.C. 28j(c), which authorizes adjustments to the location and annual maintenance fees "to reflect changes in the Consumer Price Index published by the Bureau of Labor Statistics of the Department of Labor every 5 years after August 10, 1993, or more frequently if the Secretary determines an adjustment to be reasonable." The BLM has not adjusted the location and maintenance fees since 2004.

The fee adjustment is published in the Federal Register dated June 29, 2009. Copies of the rule are available from BLM State Offices and its Washington, D.C., Office. The text is also accessible on the Federal Register Web site (www.access.gpo.gov) and is available for public viewing at the Office of the Federal Register.

For questions please contact Tony Smith at 602-417-9355 or Rod Ebert at 602-417-9397.

United States Department of Interior
BUREAU OF LAND MANAGEMENT
Arizona State Office
One North Central Avenue, Suite 800
Phoenix, Arizona 85004-4427

PRSRT STD
U.S. Postage
PAID
Phoenix, AZ
Permit 1010

|||||
*****3-DIGIT 852
ZIMMERMANN RICHARD E
425 E GREENWAY DR
TEMPE AZ 85282-6938

0000934

AMC 350800

MIDNIGHT OWL

ZECO, INC.
425 E. GREENWAY 602-456-1010
TEMPE, AZ 85282-6938

91-404 4018
1221
0008132438

2242

DATE APR 16 2009

PAY TO THE ORDER OF

BLM

\$ 125.00

One hundred and Twenty Five

DOLLARS



Security Features Included. Details on Back.

M&I Marshall & Ilsley Bank

MEMO

AMC 350800

[Signature]
480 456 1010

SAFETY PAPER
REPRODUCE, MIMETIC OR DUPLICATE

United States Department of the Interior
 Bureau of Land Management
 BUSINESS & SUPPORT SVCS DIV
 ONE N CENTRAL AVE SUITE 800
 PHOENIX, AZ 85004 -4427
 Phone: (602) 417-9200

Receipt

No:

1908822

Transaction #: 1971280	
Date of Transaction: 04/22/2009	
CUSTOMER:	ZECO INC 425 E GREENWAY DR TEMPE,AZ 85282-6938 US

LINE #	QTY	DESCRIPTION	REMARKS	UNIT PRICE	TOTAL
1	1.00	LOCATABLE MINERALS / MINING CLAIMS-NOT NEW-UNADJUD,ONE AUTH NO. ONLY / MINING CLAIM MONEY RECEIVED CASES: AMC350800/\$125.00	MAINT 2009/1	- n/a -	125.00
TOTAL:					\$125.00

PAYMENT INFORMATION					
1	AMOUNT:	125.00	POSTMARKED:	04/17/2009	
	TYPE:	CHECK	RECEIVED:	04/21/2009	
	CHECK NO:	2242			
	NAME:	ZECO, INC. 425 E GREENWAY DR TEMPE AZ 85282-6938 US			

REMARKS
480.456.1010

This receipt was generated by the automated BLM Collections and Billing System and is a paper representation of a portion of the official electronic record contained therein.

AMC 350800

ZECO INC.
425 East Greenway Drive
Tempe, AZ 85282-6938

To: BLM
One. N. Central Ave
Phoenix, AZ 85004-4427

From: Dick Zimmermann

Subject: Fee for AMC350800 (Midnight Owl Mine)

A check for the annual maintenance fee is enclosed.

RECEIVED
BLM, AZ STATE OFFICE
2008 JUN 14 A 7:30
PHOENIX, ARIZONA

ENTERED INTO COMPUTER

6/20/08 DJJ

United States Department of the Interior
Bureau of Land Management
 BUSINESS & SUPPORT SVCS DIV
 ONE N CENTRAL AVE SUITE 800
 PHOENIX, AZ 85004 -4427
 Phone: (602) 417-9200

Receipt

No: 1719271

Transaction #: 1775865	
Date of Transaction: 06/05/2008	
CUSTOMER:	ZECO INC 425 E GREENWAY DR TEMPE,AZ 85282

LINE #	QTY	DESCRIPTION	REMARKS	UNIT PRICE	TOTAL
1	1.00	LOCATABLE MINERALS / MINING CLAIMS-NOT NEW-UNADJUD,ONE AUTH NO. ONLY / MINING CLAIM MONEY RECEIVED (455) CASES: AMC350800/\$125.00	MAINT 2008	- n/a -	125.00
TOTAL:					\$125.00

PAYMENT INFORMATION					
1	AMOUNT:	\$125.00	POSTMARKED:	6/2/08 0:00	
	TYPE:	CHECK	RECEIVED:	06/04/2008	
	CHECK NO:	2098			
	NAME:	ZECO, INC. 425 E GREENWAY DR TEMPE AZ 85282			

REMARKS

This receipt was generated by the automated BLM Collections and Billing System and is a paper representation of a portion of the official electronic record contained therein.

AMC 350800

ZECO, INC.
425 East Greenway Drive
Tempe, AZ, 85282-6938
May 22, 2007

To: BLM

From: Dick Zimmermann

Subject: Mining Claim AMC 350800 (Midnight Owl)

A check for the annual maintenance fee is enclosed.

PHOENIX, ARIZONA

2007 MAY 25 A 9 07

RECEIVED
B.L.M. AZ STATE OFFICE

United States Department of the Interior
 Bureau of Land Management
 BUSINESS & SUPPORT SVCS DIV
 ONE N CENTRAL AVE SUITE 800
 PHOENIX, AZ 85004 -4427
 Phone: (602) 417-9200

Receipt

No:

1500212

Transaction #: 1550427		ENTERED INTO COMPUTER JUN 04 2007 <i>FB</i>
Date of Transaction: 05/31/2007		
CUSTOMER:	ZECO INC 425 E GREENWAY DR TEMPE, AZ 85282	

LINE #	QTY	DESCRIPTION	REMARKS	UNIT PRICE	TOTAL
1	1.00	LOCATABLE MINERALS / MINING CLAIMS-NOT NEW-UNADJUD.ONE AUTH NO. ONLY / MINING CLAIM MONEY RECEIVED (455) CASES: AMC350800/\$125.00	MAINT 2008 (1)	- n/a -	125.00
TOTAL:					\$125.00

PAYMENT INFORMATION					
1	AMOUNT:	\$125.00	POSTMARKED:	5/23/07 0:00	
	TYPE:	CHECK	RECEIVED:	05/25/2007	
	CHECK NO:	1853			
	NAME:	ZECO INC 425 E GREENWAY DR TEMPE AZ 85282			

REMARKS

This receipt was generated by the automated BLM Collections and Billing System and is a paper representation of a portion of the official electronic record contained therein.

AMC 350800

ZECO INC.
425 East Greenway Drive
Tempe, AZ 85282-6938
480 456 1010
April 17, 2006

Reference: Mining Claim AZA32169 (Midnight Owl)

A check for the annual maintenance fee is enclosed.

Sincerely,


Richard E. Zimmermann

no AMC serial # furnished?
Accounts

AMC 350800

ARIZONA
STATE OFFICE
PHOENIX, ARIZONA

2006 APR 20 P 2:46

RECEIVED
BUREAU OF
LAND MANAGEMENT

ENTERED INTO COMPUTER
5/2/06 OJB

United States Department of the Interior
Bureau of Land Management
 BUSINESS & SUPPORT SVCS DIV
 ONE N CENTRAL AVE
 PHOENIX, AZ 85004 -2203
 Phone: (602) 417-9200

Receipt

No: 1269559

Transaction #: 1312904	
Date of Transaction: 04/21/2006	
CUSTOMER:	ZECO INC 425 E GREENWAY DR TEMPE,AZ 85282

LINE #	QTY	DESCRIPTION	REMARKS	UNIT PRICE	TOTAL
1	1.00	LOCATABLE MINERALS / MINING CLAIMS-NOT NEW-UNADJUD,ONE AUTH NO. ONLY / MINING CLAIM MONEY RECEIVED (455) CASES: AMC350800/\$125.00	MAIN 2007 (1)	- n/a -	125.00
TOTAL:					\$125.00

PAYMENT INFORMATION					
1	AMOUNT:	\$125.00	POSTMARKED:	04/19/2006	
	TYPE:	CHECK	RECEIVED:	04/20/2006	
	CHECK NO:	1943			
	NAME:	ZECO INC 425 E GREENWAY DR TEMPE AZ 85282			

REMARKS
ATTENTION: MAKE SURE THAT THE MINING CLAIM SERIAL NUMBER IS INCLUDED. IE AMC AND THE NUMBER.

This receipt was generated by the automated BLM Collections and Billing System and is a paper representation of a portion of the official electronic record contained therein.

SENDER: COMPLETE THIS SECTION

- Complete items 1, 2, and 3. Also complete item 4 if Restricted Delivery is desired.
- Print your name and address on the reverse so that we can return the card to you.
- Attach this card to the back of the mailpiece, or on the front if space permits.

1. Article Addressed to:

AUG 02 2005

ZECO INC
425 E GREENWAY DR
TEMPE, AZ 85282
AMC350800

2. Article Number

(Transfer from service label)

7004 2510 0005 1293 8007

COMPLETE THIS SECTION ON DELIVERY

A. Signature

Mardell Zimmerman Agent Addressee

B. Received by (Printed Name)

Mardell Zimmerman 8/4/05

C. Date of Delivery

D. Is delivery address different from item 1? Yes
If YES, enter delivery address below: No


3. Service Type

- Certified Mail Express Mail
 Registered Return Receipt for Merchandise
 Insured Mail C.O.D.

4. Restricted Delivery? (Extra Fee)

 Yes

UNITED STATES POSTAL SERVICE



First-Class Mail
Postage & Fees Paid
USPS
Permit No. G-10

- Sender: Please print your name, address, and ZIP+4 in this box •

RECEIVED
BUREAU OF
LAND MANAGEMENT
2005 AUG 14
BUREAU OF LAND MANAGEMENT
ARIZONA STATE OFFICE
222 NORTH CENTRAL AVENUE
PHOENIX, AZ 85004-2203

AZ
933



United States Department of the Interior

BUREAU OF LAND MANAGEMENT

Arizona State Office
222 North Central Avenue
Phoenix, AZ 85004
www.az.blm.gov



In Reply Refer To:
3800 (AZ-933) AB
AMC350800

August 2, 2005

CERTIFIED MAIL – RETURN RECEIPT REQUESTED

NOTICE

ZECO INC
425 E GREENWAY DR
TEMPE, AZ 85282

Additional Fees Required

Your maintenance fee payment for the 2006 assessment year, in the amount of \$100.00 per claim, has been received.

In accordance with 30 U.S.C. 28j(c)(3), 43 CFR 3834, and 70 FR 38192, July 1, 2005, the maintenance fees for mining claims have increased from \$100.00 per claim to \$125.00 per claim. Therefore you are required to submit a supplemental payment in the amount of \$25.00 per claim within 30 days of receipt of this Notice or your claim(s) will be declared forfeited.

Please include your Arizona Mining Claim (AMC) serial number(s) and claim name(s) when submitting the additional fees.

Sincerely,

Ivy J. Garcia
Group Administrator,
Lands/Minerals Adjudication and Withdrawals

fees paid 8/8/05 AB

AMC 350800

**United States Department of the Interior
Bureau of Land Management**

BUSINESS & SUPPORT SVCS DIV
222 N CENTRAL AVE
PHOENIX, AZ 85004 -2203
Phone: (602) 417-9200

Receipt	
No:	1122857

Transaction #: 1161799

Date of Transaction: 08/05/2005

CUSTOMER:	ZECO INC 425 E GREENWAY DR TEMPE, AZ 85282
-----------	--

LINE #	QTY	DESCRIPTION	REMARKS	UNIT PRICE	TOTAL
1	1.00	LOCATABLE MINERALS / MINING CLAIMS-NOT NEW-UNADJUD, ONE AUTH NO. ONLY / MINING CLAIM MONEY RECEIVED (455) CASES: AMC350800/\$25.00	SUPPL PYMNT	- n/a -	25.00
TOTAL:					\$25.00

PAYMENT INFORMATION			
1	AMOUNT:	\$25.00	POSTMARKED: 08/03/2005
	TYPE:	CHECK	RECEIVED: 08/04/2005
	CHECK NO:	1707	
	NAME:	ZECO INC 425 E GREENWAY DR TEMPE AZ 85282	

REMARKS

This receipt was generated by the automated BLM Collections and Billing System and is a paper representation of a portion of the official electronic record contained therein.

ENTERED INTO COMPUTER

8/11/05 aB

United States Department of the Interior
Bureau of Land Management
 BUSINESS & SUPPORT SVCS DIV
 222 N CENTRAL AVE
 PHOENIX, AZ 85004 -2203
 Phone: (602) 417-9200

Receipt	
No.	1076233

Transaction #: 1114106
Date of Transaction: 05/13/2005

CUSTOMER:	ZEO INC 425 E GREENWAY TEMPE, AZ 85282
------------------	--

LINE #	QTY	DESCRIPTION	REMARKS	UNIT PRICE	TOTAL
1	1.00	LOCATABLE MINERALS / MINING CLAIMS-NOT NEW-UNADJUD, ONE AUTH NO. ONLY / MINING CLAIM MONEY RECEIVED (455) CASES: AMC350800/\$100.00	MAINT 2005/1	- n/a -	100.00
TOTAL:					\$100.00

PAYMENT INFORMATION																	
1	<table border="1"> <tr> <td>AMOUNT:</td> <td>\$100.00</td> <td>POSTMARKED:</td> <td>05/12/2005</td> </tr> <tr> <td>TYPE:</td> <td>CHECK</td> <td>RECEIVED:</td> <td>05/13/2005</td> </tr> <tr> <td>CHECK NO:</td> <td>1680</td> <td></td> <td></td> </tr> <tr> <td>NAME:</td> <td colspan="3">ZECO, INC. 425 E GREENWAY TEMPE AZ 85282</td> </tr> </table>	AMOUNT:	\$100.00	POSTMARKED:	05/12/2005	TYPE:	CHECK	RECEIVED:	05/13/2005	CHECK NO:	1680			NAME:	ZECO, INC. 425 E GREENWAY TEMPE AZ 85282		
AMOUNT:	\$100.00	POSTMARKED:	05/12/2005														
TYPE:	CHECK	RECEIVED:	05/13/2005														
CHECK NO:	1680																
NAME:	ZECO, INC. 425 E GREENWAY TEMPE AZ 85282																

REMARKS

This receipt was generated by the automated BLM Collections and Billing System and is a paper representation of a portion of the official electronic record contained therein.

copy for Reference additional \$25 enclosed

*\$97
8/03/05*

RECEIVED
 BUREAU OF
 LAND MANAGEMENT
 PHOENIX, ARIZONA
 ARIZONA
 STATE OFFICE
 2005 AUG 4 P 2:01

Zeco, Inc.
425 East Greenway Drive
Tempe, AZ 85282

AMC 350800

May 11, 2005

United States Department of the Interior
Bureau of Land Management

Arizona State Office
222 North Central Ave.
Phoenix, AZ 85004

Phoenix Field Office
21605 North 7th Ave.
Phoenix, AZ 85027

RECEIVED
BUREAU OF
LAND MANAGEMENT
2005 MAY 13 P 12:36
ARIZONA
STATE OFFICE
PHOENIX, ARIZONA

Reference: AMC 350800 – AZA 032169 – The Midnight Owl Mine


The Midnight Owl Mine continues to produce world class eucryptite (lithium aluminum silicate) sought by fluorescent mineral collectors. During the past year, three new dealers were established (there are now seven). Each dealer has readily purchased the flats of material offered to them and has also commented on the high quality of the eucryptite.

Although improvements were made during the last year, we are again electing to pay the \$100 annual maintenance fee. A check is enclosed with the State Office copy of this letter.

We request a one year extension of the existing operating plan. The three small areas identified in that plan continue to produce high quality eucryptite.

The US Army Corps of Engineers has approved our request to install a new culvert in the trail to the mine. This will be at exactly the same place as the old culvert located just down the hill from the fork to the Independence Mine. We plan to make this improvement during the winter 2005-2006 mining season.

Sincerely,


Richard E. Zimmermann

ENTERED IN COMPUTER

6/27/05 JKH

United States Department of the Interior
Bureau of Land Management
 BUSINESS & SUPPORT SVCS DIV
 222 N CENTRAL AVE
 PHOENIX, AZ 85004 -2203
 Phone: (602) 417-9200

Receipt	
No:	1076233

Transaction #: 1114106
Date of Transaction: 05/13/2005
CUSTOMER: ZEO INC 425 E GREENWAY TEMPE, AZ 85282

LINE #	QTY	DESCRIPTION	REMARKS	UNIT PRICE	TOTAL
1	1.00	LOCATABLE MINERALS / MINING CLAIMS-NOT NEW-UNADJUD, ONE AUTH NO. ONLY / MINING CLAIM MONEY RECEIVED (455) CASES: AMC350800/\$100.00	MAINT 2005/1	- n/a -	100.00
TOTAL:					\$100.00

PAYMENT INFORMATION					
1	AMOUNT:	\$100.00	POSTMARKED:	05/12/2005	
	TYPE:	CHECK	RECEIVED:	05/13/2005	
	CHECK NO:	1680			
	NAME:	ZECO, INC. 425 E GREENWAY TEMPE AZ 85282			

REMARKS

This receipt was generated by the automated BLM Collections and Billing System and is a paper representation of a portion of the official electronic record contained therein.

United States Department of the Interior
Bureau of Land Management
 BUSINESS & SUPPORT SVCS DIV
 222 N CENTRAL AVE
 PHOENIX, AZ 85004 -2203
 Phone: (602) 417-9200

Receipt	
No:	877336

Transaction #: 910454
 Date of Transaction: 05/19/2004

AMC 350800

2001 JUL 29 A 9:00
 LAND MANAGEMENT
 BUREAU OF
 RECEIVED

CUSTOMER: ZECO INC
 425 E GREENWAY DR
 TEMPE, AZ 85282

ARIZONA
 STATE OFFICE
 PHOENIX, ARIZONA

LINE #	QTY	DESCRIPTION	REMARKS	UNIT PRICE	TOTAL
1	1.00	LOCATABLE MINERALS / MINING CLAIMS-NOT NEW-UNADJUD, ONE AUTH NO. ONLY / MINING CLAIM MONEY RECEIVED (455) CASES: AMC350800/\$100.00	MAINT FEE 2004 (1)	- n/a -	100.00
TOTAL:					\$100.00

PAYMENT INFORMATION																	
1	<table border="1"> <tr> <td>AMOUNT:</td> <td>\$100.00</td> <td>POSTMARKED:</td> <td>05/17/2004</td> </tr> <tr> <td>TYPE:</td> <td>CHECK</td> <td>RECEIVED:</td> <td>05/18/2004</td> </tr> <tr> <td>CHECK NO:</td> <td>1551</td> <td></td> <td></td> </tr> <tr> <td>NAME:</td> <td>ZECO, INC. 425 E GREENWAY DR TEMPE AZ 85282</td> <td></td> <td></td> </tr> </table>	AMOUNT:	\$100.00	POSTMARKED:	05/17/2004	TYPE:	CHECK	RECEIVED:	05/18/2004	CHECK NO:	1551			NAME:	ZECO, INC. 425 E GREENWAY DR TEMPE AZ 85282		
AMOUNT:	\$100.00	POSTMARKED:	05/17/2004														
TYPE:	CHECK	RECEIVED:	05/18/2004														
CHECK NO:	1551																
NAME:	ZECO, INC. 425 E GREENWAY DR TEMPE AZ 85282																

REMARKS

This receipt was generated by the automated BLM Collections and Billing System and is a paper representation of a portion of the official electronic record contained therein.

*Enclosed is the additional fee of \$25.00 for 2004-5,
 Ch# 1573*

Ref: AMC 350800 - AZA 032169 - The Midnight Owl Mine

ENTERED IN COMPUTER
 8/12/04 *MA*

United States Department of the Interior
Bureau of Land Management
 BUSINESS & SUPPORT SVCS DIV
 222 N CENTRAL AVE
 PHOENIX, AZ 85004 -2203
 Phone: (602) 417-9200

Receipt	
No:	917824

Transaction #: 951825
Date of Transaction: 07/29/2004
CUSTOMER: ZECO INC 425 E GREENWAY DR TEMPE,AZ 85282

LINE #	QTY	DESCRIPTION	REMARKS	UNIT PRICE	TOTAL
1	1.00	LOCATABLE MINERALS / MINING CLAIMS-NOT NEW-UNADJUD,ONE AUTH NO. ONLY / MINING CLAIM MONEY RECEIVED (455) CASES: AMC350800/\$25.00	SUPPL PAYMENT/MAINT 2005	- n/a -	25.00
TOTAL:					\$25.00

PAYMENT INFORMATION			
1	AMOUNT:	\$25.00	POSTMARKED: 07/28/2004
	TYPE:	CHECK	RECEIVED: 07/29/2004
	CHECK NO:	1573	
	NAME:	ZECO, INC. 425 E GREENWAY DR TEMPE AZ 85282	

REMARKS

This receipt was generated by the automated BLM Collections and Billing System and is a paper representation of a portion of the official electronic record contained therein.

Amc 350800

RECEIVED
BUREAU OF
LAND MANAGEMENT

2004 MAY 18 A 9:47

ARIZONA
STATE OFFICE
PHOENIX, ARIZONA

Zeco, Inc.
425 East Greenway Drive
Tempe, AZ 85282-6938

May 17, 2004

United States Department of the Interior
Bureau of Land Management
Arizona State Office
222 North Central Avenue
Phoenix, AZ 85004 – 2203

Reference: AMC 350800 – The Midnight Owl Mine


Our check number 1551 in the amount of \$100 is enclosed for the annual maintenance fee.

During our Oct 2003 to Mar 2004 mining season, loose rubble from prior mining operations was bulldozed out of the lower cut to uncover a seam of spodumene – eucryptite. The material removed from the lower cut was graded into a naturally appearing contour at the mouth of the lower cut. Hand collected eucryptite specimens were all sold wholesale to fluorescent mineral dealers at the annual Tucson Gem and Mineal Show.

The operating plan (AZA 32169) was originally submitted in 2004 and proposed operations during the periods October 2002 through March 2003 and October 2003 through March 2004. Because BLM was implementing procedural changes when the plan was submitted, it could not be approved until January 30 of 2003, and the required financial guarantee could not be defined until July of 2003. Therefore, operations were delayed for one year.

We request a one year extension of the existing operating plan. During the October 2004 through March 2005 season we would continue small scale excavation followed by hand collection of marketable mineral specimens. We would also continue the “reclaim as you go” practice of using moved rock to form more naturally appearing contours in existing disturbed areas.

Sincerely



Richard E. Zimmermann

ENTERED INTO COMPUTER

copy sent to PFO 5/24/04 aB

5/24/04 aB

United States Department of the Interior
Bureau of Land Management
 BUSINESS & SUPPORT SVCS DIV
 222 N CENTRAL AVE
 PHOENIX, AZ 85004 -2203
 Phone: (602) 417-9200

Receipt	
No:	877336

Transaction #: 910454
Date of Transaction: 05/19/2004
CUSTOMER: ZECO INC 425 E GREENWAY DR TEMPE,AZ 85282

LINE #	QTY	DESCRIPTION	REMARKS	UNIT PRICE	TOTAL
1	1.00	LOCATABLE MINERALS / MINING CLAIMS-NOT NEW-UNADJUD,ONE AUTH NO. ONLY / MINING CLAIM MONEY RECEIVED (455) CASES: AMC350800/\$100.00	MAINT FEE 2004 (1)	- n/a -	100.00
TOTAL:					\$100.00

PAYMENT INFORMATION									
1	<table border="1"> <tr> <td>AMOUNT: \$100.00</td> <td>POSTMARKED: 05/17/2004</td> </tr> <tr> <td>TYPE: CHECK</td> <td>RECEIVED: 05/18/2004</td> </tr> <tr> <td>CHECK NO: 1551</td> <td></td> </tr> <tr> <td>NAME: ZECO, INC. 425 E GREENWAY DR TEMPE AZ 85282</td> <td></td> </tr> </table>	AMOUNT: \$100.00	POSTMARKED: 05/17/2004	TYPE: CHECK	RECEIVED: 05/18/2004	CHECK NO: 1551		NAME: ZECO, INC. 425 E GREENWAY DR TEMPE AZ 85282	
AMOUNT: \$100.00	POSTMARKED: 05/17/2004								
TYPE: CHECK	RECEIVED: 05/18/2004								
CHECK NO: 1551									
NAME: ZECO, INC. 425 E GREENWAY DR TEMPE AZ 85282									

REMARKS

This receipt was generated by the automated BLM Collections and Billing System and is a paper representation of a portion of the official electronic record contained therein.

ZECO, Inc.

425 East Greenway Drive
Tempe, Arizona, 85282-6938

May 22, 2003

AMC 350800

Bureau of Land Management
Arizona State Office
222 North Central Avenue
Phoenix, AZ 85004-2203

Dear Sir or Madam:

Our check number 1296 in the amount of \$100 is enclosed. This is for the annual maintenance fee on the Midnight Owl No. 1 claim (AMC 350800).

Sincerely,



Richard E. Zimmermann

RECEIVED
BUREAU OF
LAND MANAGEMENT
2003 MAY 27 A 11:05
ARIZONA
STATE OFFICE
PHOENIX, ARIZONA

**United States Department of the Interior
Bureau of Land Management**

BUSINESS & SUPPORT SVCS DIV
222 N CENTRAL AVE
PHOENIX, AZ 85004 -2203
Phone: (602) 417-9200

Receipt

No: 686698

Transaction #: 715145
Date of Transaction: 05/28/2003

CUSTOMER: ZECO INC
425 E GREENWAY DR
TEMPE, AZ 85282

LINE #	QTY	DESCRIPTION	REMARKS	UNIT PRICE	TOTAL
1	1.00	LOCATABLE MINERALS / MINING CLAIMS-NOT NEW-UNADJUD, ONE AUTH NO. ONLY / MINING CLAIM MONEY RECEIVED (455) CASES: AMC350800/\$100.00	MAINT 2004 (1)	- n/a -	100.00
TOTAL:					\$100.00

PAYMENT INFORMATION

1	AMOUNT: \$100.00	POSTMARKED: 05/23/2003
	TYPE: CHECK	RECEIVED: 05/27/2003
	CHECK NO: 1296	
	NAME: ZECO INC. 425 E GREENWAY DR TEMPE AZ 85282	

REMARKS

This receipt was generated by the automated BLM Collections and Billing System and is a paper representation of a portion of the official electronic record contained therein.

Zeco Inc.
425 East Greenway Drive
Tempe, AZ 85282
July 23, 2002

Bureau of Land Management
Arizona State Office
222 North Central Avenue
Phoenix, Arizona 85004-2203

Sirs,

A check for \$100 is enclosed. This is for the annual maintenance fees on the Midnight Owl No 1, AMC 350800.

Sincerely,



Richard E. Zimmermann

ARIZONA
STATE OFFICE
PHOENIX, ARIZONA

2002 JUL 25 A 10:11

RECEIVED
BUREAU OF
LAND MANAGEMENT

ENTERED INTO COM...
8/19/02TK

United States Department of the Interior
Bureau of Land Management
 BUSINESS & SUPPORT SVCS DIV
 222 N CENTRAL AVE
 PHOENIX, AZ 85004 -2203
 Phone: (602) 417-9200

Receipt	
No:	528867

Transaction #: 553055
Date of Transaction: 07/26/2002
CUSTOMER: ZECO INC 425 E GREENWAY DR TEMPE,AZ 85282

LINE #	QTY	DESCRIPTION	REMARKS	UNIT PRICE	TOTAL
1	1.00	LOCATABLE MINERALS / MINING CLAIMS-NOT NEW-UNADJUD,ONE AUTH NO. ONLY / MINING CLAIM MONEY RECEIVED (455) CASES: AMC350800/\$100.00	MAINT 2003 (1)	- n/a -	100.00
TOTAL:					\$100.00

PAYMENT INFORMATION		
1	AMOUNT: \$100.00	POSTMARKED: 07/24/2002
	TYPE: CHECK	RECEIVED: 07/25/2002
	CHECK NO: 1335	
	NAME: ZECO, INC 425 E GREENWAY DR TEMPE AZ 85282	

REMARKS

This receipt was generated by the automated BLM Collections and Billing System and is a paper representation of a portion of the official electronic record contained therein.

Zeco, Inc.
425 East Greenway Drive
Tempe, AZ 85282-6938
480 456 1010
August 11, 2001

Bureau of Land Management
Arizona State Office
222 N. Central Ave.
Phoenix, AZ 85004-2203

Enclosed is our check for \$100 for the maintenance fee for our claim on the
Midnight Owl Mine # 1, AMC #350800.



Richard E. Zimmermann
President

RECEIVED
BUREAU OF
LAND MANAGEMENT
2001 AUG 14 A 9:21
ARIZONA
STATE OFFICE
PHOENIX, ARIZONA

T 375773

**United States Department of the Interior
Bureau of Land Management**
BUSINESS & SUPPORT SVCS DIV
222 N CENTRAL AVE
PHOENIX, AZ 85004 -2203
Phone: (602) 417-9200

Receipt	
No:	357474

Transaction #: 375773					
Date of Transaction: 08/15/2001					
CUSTOMER:		ZECO INC 425 E GREENWAY DR TEMPE, AZ 85282			
LINE #	QTY	COMMODITY / SUBJECT / ACTION / PRODUCT	REMARKS	UNIT PRICE	TOTAL
1	1.00	LOCATABLE MINERALS / MINING CLAIMS-NOT NEW-UNADJUD. ONE AUTH NO. ONLY / MINING CLAIM MONEY RECEIVED (455)	MAINT 2002 (1)	- n/a -	\$100.00
TOTAL:					\$100.00

PAYMENT INFORMATION			
1	AMOUNT:	\$100.00	POSTMARKED: 08/11/2001
	TYPE:	CHECK	RECEIVED: 08/14/2001
	CHECK NO:	1140	
	NAME:	ZECO, INC. 425 E GREENWAY DR TEMPE AZ 85282	

REMARKS

CASE SERIAL NUMBER INFORMATION		
TRNS #	LINE #	CASES
375773	1	AMC350800/\$100.00

This receipt was generated by the automated BLM Collections and Billings System and is a paper representation of a portion of the official electronic record contained therein.

ZECO, INC.

February 23, 2001

Bureau of Land Management
Arizona State Office
222 North Central Avenue
Phoenix, AZ 85004-2203

RECEIVED
BUREAU OF
LAND MANAGEMENT
2001 AUG 14 A 9:21
ARIZONA
STATE OFFICE
PHOENIX, ARIZONA

Dear Sir or Madam:

We are selling the corporation Zerad, Inc., and will continue to do business with the corporation named Zeco, Inc. Both are existing Arizona corporations.

We are keeping the Midnight Owl Mine claim. A quit claim deed and a check for five dollars are enclosed.

Sincerely,

Richard E. Zimmermann

8/15/01 R. Zimmermann had
mailed QCD + \$5.00 in FEB.
We did not receive. Added to "Lost mail" group.

FYI
copy

425 EAST GREENWAY DRIVE • TEMPE, AZ • 85282-6938
PHONE: 480 456-1010 • FAX: 480 456-1010

DATE: 8/15/01

NAME: Zeco, Inc

REC'D: Maint. fee + letter referring to QCD

AMOUNT: \$ 100.

CHECK/MO NO: _____

DISPOSITION: Talked to Zimmermann, about
QCD. He said it was mailed in Feb (letter is
dated 2/23). He said he didn't receive anything
back from us for this QCD. I added
him to the \$5.00 to the "last mail" list.

Receipt #: 154325

Lead #: 350800

Amount Received: 100.0

Date: 7/21/2000

Transaction #: 149155

AMC #	Code	\$\$\$\$
350800	482	100

AMC #	Code	\$\$\$\$

Total: 100.0

Entered: L 7/24/00
Date

Verified: Sc 7/24/00
Date

Sent to Accounts: 7/24/00
Date

Earned by Accounts: _____
Date

- 480----POL-----\$5
- 481----NOI-----\$5
- 482----Maint.---\$100
- 396----Trf.-----\$5
- 635----Amd.-----\$5
- 379----Refund

425 E. Greenway Dr.
Tempe, AZ 85282
July 19, 2000

Bureau of Land Management
Arizona State Office
222 N. Central Ave.
Phoenix, AZ 85004-2203

Enclosed is our check for the renewal of our claim on the
Midnight Owl Mine #1, AMC # 350800.

ZERAD INC.

Richard and Mardell Zimmermann

ENTERED INTO COMPUTER

7/24/00

VERIFIED

7/24/00

ARIZONA
STATE OFFICE
PHOENIX, AZ 85004

JUL 21 10 23 AM '00

RECEIVED
BUREAU OF
LAND MANAGEMENT

**United States Department of the Interior
Bureau of Land Management**
BUSINESS & SUPPORT SVCS DIV
222 N CENTRAL AVE
PHOENIX, AZ 85004 -2203
Phone: (602) 417-9200

Receipt	
No:	156325

Transaction #: 169155
Date of Transaction: 07/21/2000

CUSTOMER: ZERAD INC
425 E GREENWAY DR
TEMPE, AZ 85282

LINE #	QTY	COMMODITY / SUBJECT / ACTION / PRODUCT	REMARKS	UNIT PRICE	TOTAL
1	2	LOCATABLE MINERALS / MINING CLAIMS-ACCOUNTS/UNADJUDICATED / MINING CLAIM MONEY RECEIVED (455)	MAINT 2001 (1)	- n/a -	\$100.00
TOTAL:					\$100.00

PAYMENT INFORMATION			
1	AMOUNT:	\$100.00	POSTMARKED: 07/20/2000
	TYPE:	CHECK	RECEIVED: 07/21/2000
	CHECK NO:	1272	
	NAME:	ZERAD, INC. 425 E GREENWAY DR TEMPE AZ 85282	

REMARKS

CASE SERIAL NUMBER INFORMATION		
TRNS #	LINE #	CASES
169155	1	AM, C350800

This receipt was generated by the automated BLM Collections and Billings System and is a paper representation of a portion of the official electronic record contained therein.

AMC 350800

425 E. Greenway
Tempe, AZ 85282
July 24, 1999

Department of the Interior
Bureau of Land Management
222 North Central Ave.
Phoenix, AZ 85004-2208

ARIZONA
STATE OF THE
PHOENIX, ARIZONA

JUL 26 11 39 AM '99

RECEIVED
BUREAU OF
LAND MANAGEMENT

Enclosed is a check for the renewal of our claim on the
Midnight Owl Mine #1, AMC # 2443691.

350800

please use correct S/N
in the future

ZERAD INC.
Richard & Mardell Zimmermann



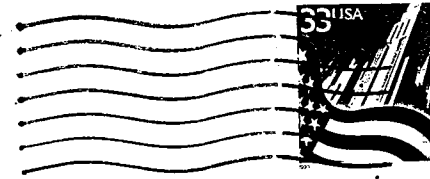
ENTERED INTO COMPUTER

VERIFIED

803

J 11/9/99

ZERAD INC.
425 East Greenway Dr.
Tempe, AZ 85282-6938





RECEIVED
BUREAU OF
LAND MANAGEMENT

JUL 26 11 39 AM '99

ARIZONA
STATE OFFICE
PHOENIX, ARIZONA

DEPARTMENT OF THE INTERIOR
BUREAU OF LAND MANAGEMENT
222 North C

85004-2222
PHOENIX, AZ



UNITED STATES
DEPARTMENT OF THE INTERIOR
BUREAU OF LAND MANAGEMENT

RECEIPT AND ACCOUNTING ADVICE

NO. 2480499 07

CD/AZ

07/26/99

Subject:

CLAIM MAINTENANCE-FEE 2000

2 13 13

100.00

Applicant:

ZERAD, INC.
425 E GREENWAY DR.
TEMPE AZ 85282

Remitter: SAME - CHECK 1104
(602) 456-1010

Assignor:

LEASE MANAGEMENT DATA									
<input type="checkbox"/> NEW <input type="checkbox"/> UPDATE <input type="checkbox"/> PAYMENT									
ORIGINAL SERIAL NO.	ASG.	TYPE	ST.	CTY.	FUND SYMBOL			ACRES/UNITS	RATE
AMC 2443691									
AMOUNT	ANV. DATE	EXP. DATE	BILL CYC.	S/C	DISTRICT	NEXT BILL	MISC. DATA	U of M	ACTUAL UNITS
ASSIGNMENT SERIAL NO.	ASG.	TYPE	ST.	CTY.	FUND SYMBOL			ACRES/UNITS	RATE
AMOUNT	ANV. DATE	EXP. DATE	BILL CYC.	S/C	DISTRICT	NEXT BILL	MISC. DATA	U of M	ACTUAL UNITS

APPLY REMITTANCE				Remarks:
ACTION	FUND SYMBOL	CTY.	AMOUNT	
FILING FEE				
RENTAL				
UNEARNED				
REFUND				
TOTAL				
AMOUNT DUE				
BY: _____				

Lease in Escrow?
 KGS? Of Interest?
 Auto Escalates? Operating Rights?
 Auto Renew? Operator
 Bond Filed?

FOR MMS USE ONLY

BILLEE		FOREST REFUGE
NUMBER		
OCS SECTION		
CODE		

NOTICE!!

These documents have been scanned!

Do not place un-scanned documents beneath this notice!

Do not remove this notice from this file!

GPO Jacket No. 560-102
Print Order 61540
Rise Business Services, LLC
Job=AZ15 7/3/2019



Box Number= AZ15142



Claim Begin-End: AMC350800-AMC350800

5 Miscellaneous



AZ15142-3

AMC350775-AMC351108

**NO
DOCUMENTS
FOUND**

NO DOCUMENTS FOUND
NO DOCUMENTS FOUND

NOTICE!!

These documents have been scanned!

Do not place un-scanned documents beneath this notice!

Do not remove this notice from this file!

GPO Jacket No. 560-102
Print Order 61540
Rise Business Services, LLC
Job=AZ15 7/3/2019



Box Number= AZ15142



Claim Begin-End: AMC350800-AMC350800

6 Location Notices-Amendments and Supporting Documents



AZ15142-3

AMC350775-AMC351108

United States Department of the Interior
BUREAU OF LAND MANAGEMENT
ARIZONA STATE OFFICE
222 North Central Avenue
Phoenix, Arizona 85004-2203

February 24, 1999

In Reply Refer To:
3800 (952.3)

The enclosed claim index and serial register page(s) are provided to identify the AMC number assigned to your claim(s).

Additionally, the serial register page(s) indicate how the owners have been entered into the automated system and noted on our records. If you have any corrections please notify the Bureau of Land Management at the address noted above.

Please list your full name, address and AMC number on all future correspondence.

Unless otherwise instructed, all future correspondence from this office will be sent only to the party identified as the "LEAD OWNER,". If you have any questions, please call (602) 417-9518.

malysle
2/18/99

MINING CLAIM STATUS REPORT

Lead Serial No. A MC 350800 THROUGH A MC _____

No. of Lode Claims 1
No. of Placer Claims _____
No. of Association Placer _____
(Not Enough Locators Send Form Ltr.)
No. of Mill Sites _____
No. of Tunnel Sites _____

STATUS CHECKED BY KC NASH ✓
Enter Action Code 669
12/7/98
MTP CHECKED yes ✓
(Reduced Size Copy Enclosed) *Lead*
ORCA GEO CHECKED yes ✓
(Copy Enclosed)
WILDERNESS (WA) AREA CHECKED yes ✓
WHICH WA N/A ✓

Timely Filed YES NO
Service Charge Correct YES NO
(This is Curable)
Location Fee Correct YES NO
Maintenance Fee Correct YES NO
Amount Paid \$ 135 ✓
Shortage \$ _____ Overage \$ _____

Over-the-Counter yes Mail _____
Township(s) 8 N , 8 N
Range(s) 2 W , 1 W 3 W
Section(s) 31 , 30 , 30

GENERAL JURISDICTION OF: BLM (or) WHICH NATIONAL FOREST _____

Enter Code 880 On Split Estate Land (Show Type of Patent - SX, PX, SRHE etc)

Enter Code 267 For Stockraising Homestead When Proper Notice Has Been Filed

STATUS.

CLAIMS PARTIALLY VOID: Private Minerals X Withdrawn _____ Other _____
the part of the lode that lies in T8NR1W, S. N/A 30 is in SG land
N/A

CLAIMS VOID: Private Minerals _____ Withdrawn _____ Other _____
N/A

ADD: DATE RECEIVED, ACTION CODE 482, IN REMARKS: 1995, 1996, 1997, 1998

SPECIAL INSTRUCTIONS FOR DATA INPUT: _____

COMMENTS _____

County Recordation Information:

NOTICE OF MINING CLAIM LOCATION

1. TYPE OF NOTICE: Location Amendment Relocation

2. TYPE OF CLAIM OR SITE: Placer Lode Millsite Tunnelsite

3. The name, address and telephone number of the name(s) to be considered owner(s) is **PLEASE PRINT** (show additional owners on attached sheet)

Name: Zerad, Inc.
Address: 425 E Greenway Drive
City/State/Zip Code: Tempe, AZ 85282 - 6939
Telephone Number (include area code): 602-456-1010

RECEIVED
B.L.M. AZ STATE OFFICE
1998 NOV 13 P 1:44
PHOENIX, ARIZONA

4. The name of the claim: Midnight Owl No. 1

5. The date of location is: November 11, 1998

6. The claim is 1500 feet long and 600 feet wide. The distance from the location monument to each end of the claim is 1000 feet in a NE direction and 500 feet in a SW direction.

7. The SE corner of the claim is 300 feet SE and 500 feet SW from a survey monument or permanent natural object described as white 4x4 wooden stake in rock carin.

8. The general course of the claim is from the SW to the NE.

9. The location of the claim is in Section(s) 31 NW, Quarter Section(s) NW, Township(s) 8 N, Range(s) 2 W, Gila and Salt River Meridian, Yavapi County, State of Arizona.

10. Is the claim filed under Public Law 359? yes no

11. Monument types are 4x4 white wooden survey stake 5' high at mouth of 100 foot long open cut at original Midnight Owl No 1 workings.

Date Nov 11, 1998 Signature Richard J. [Signature] Locator Agent Only

A MC 350800

MAP OF MINING CLAIM LOCATION

1. The name of the claim is Midnight Owl No. 1.
2. The SE corner of the claim is 300 feet in a 67° E of S + 500 ft 23° W of S direction to a survey monument or permanent object as described as 4x4 white wooden stake at mouth of open cut workings.
3. The type of location monument is Survey Stake.
4. The bearing and distance between the corners of the claim are beginning at the SE corner of the claim, 600 feet in a 67° N of W direction to the SW corner, then _____ feet in a _____ direction to the _____ corner, then 600 feet in a 67° S of E direction to the NE corner, then 1500 feet in a 23° W of S direction to the point of beginning.
5. Please indicate the distance and bearings between claim corners and a recognized survey monument or landmark. Indicate the distance from the location monument to each end of the claim.

MAP

One Inch = One Thousand Feet

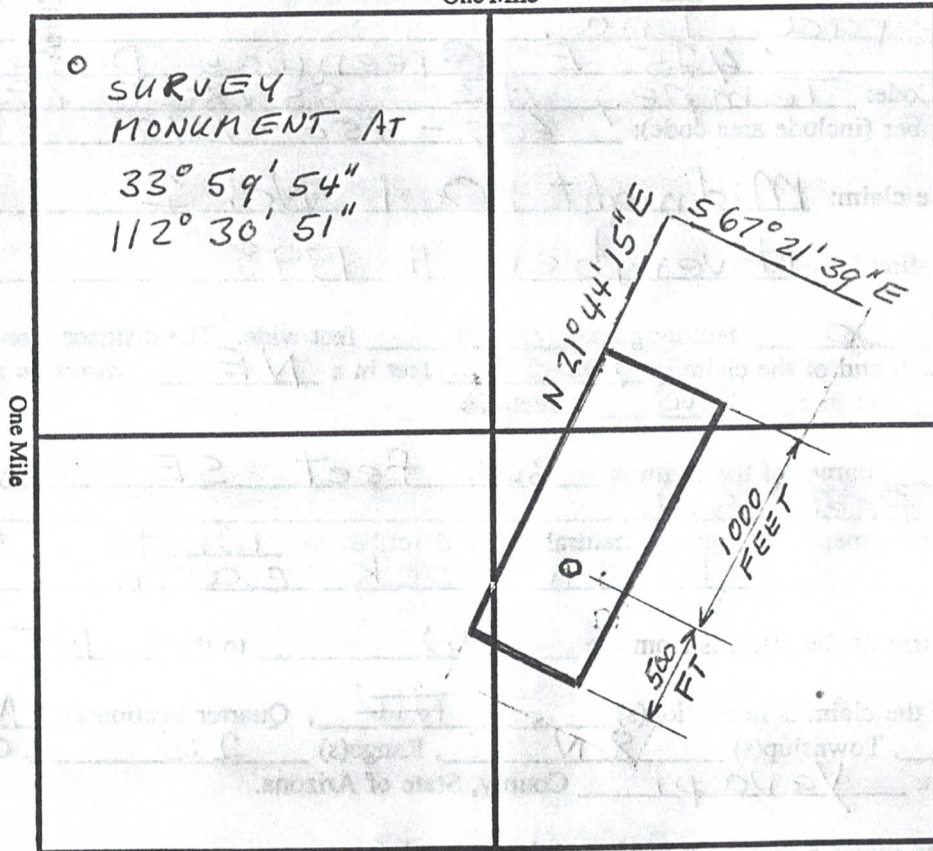
North Arrow



One Mile

SEC 25
SE 1/4

SEC 30
SW 1/4



SEC 36
NE 1/4

SEC 31
NW 1/4

Section 31, Quarter Section NW, Range 2 W,
Township 8 N, G&SR Meridian, Yavapai County, Arizona.

Date Nov. 11, 1998

Signature

Richard J. [Signature]

*** U.S. DEPARTMENT OF THE INTERIOR *** BUREAU OF LAND MANAGEMENT *** ORCA *** GEOGRAPHIC CROSS REFERENCE *** 02/18/99 ***

 GEOGRAPHIC STATE: ARIZONA MERIDIAN: 14 TOWNSHIP: 8-0N RANGE: 3-0W

SEC	SUBDIVISION	MTR	X-REFERENCE	NUMBER/TYPER/DISPOSITION/ACRES	PROPRIETOR/INTEREST/RELATIONSHIP
4	SWNW	14	9-0N 3-0W	CASE: AZA 019331	YAVAPAI CNTY BD SUPV 100.00000% PERMITTEE
4	LOT 2,3,5			TYPE: 282201 ROW-ROADS UNDER RS	
5	LOT 5,6,7,11			DISP: AUTHORIZED 08/03/84	
7	LOT 5			ACRS: 00025.000	
8	NENESW				
8	LOT 3,10,6				
8	M2489 MS				
8	M2490 MS				
9	M1477 MS	14	8-0N 2-0W	CASE: AZA 023306AP	BEACH NORMAN 100.00000% PROPONENT
15	M1477 MS			TYPE: 220100 EX-BLM SEC 206, FLP	
16	M1477 MS			DISP: CLOSED 04/27/95	
				ACRS: 01644.940	
17	PORTION OF BLM LAND	14	7-0N 3-0W	CASE: AZA 023541	WICKENBURG HORSEMANS 100.00000% PERMITTEE
19	PORTION OF BLM LAND	14	7-0N 4-0W	TYPE: 837000 RECREATION USE AUTH	
20	PORTION OF BLM LAND	14	8-0N 4-0W	DISP: CLOSED 05/17/96	
21	PORTION OF BLM LAND			ACRS: 00000.001	
22	PORTION OF BLM LAND				
23	PORTION OF BLM LAND				
27	PORTION OF BLM LAND				
30	PORTION OF BLM LAND				
31	PORTION OF BLM LAND				
34	PORTION OF BLM LAND				
7	PT OF SWSW			CASE: AZA 023614	BONNEVILLE RAYMOND 100.00000% PARTY-IN-INTE
				TYPE: 292803 UNAUTHORIZED OCCUPA	
				DISP: CLOSED 03/24/89	
				ACRS: 00000.500	
1	PT OF ENTIRE TOWNSHIP	14	8-0N 4-0W	CASE: AZA 023627	WERTZ DIANE 100.00000% APPLICANT
		14	9-0N 3-0W	TYPE: 837000 RECREATION USE AUTH	
		14	9-0N 4-0W	DISP: CLOSED 01/23/89	
				ACRS: 00000.001	
7	LOT 6			CASE: AZA 023971	UNKNOWN 100.00000% PARTY-IN-INTE
7	M4851 MS			TYPE: 292803 UNAUTHORIZED OCCUPA	
				DISP: CLOSED 07/11/91	
				ACRS: 00001.000	
6	W2	14	8-0N 4-0W	CASE: AZA 024030	DESERT FOREST TRAIL 100.00000% PERMITTEE
7	W2	14	8-0N 5-0W	TYPE: 837000 RECREATION USE AUTH	
		14	9-0N 4-0W	DISP: CLOSED 02/06/91	
				ACRS: 00000.100	

 CASE TYPE: ALL DISPO: ALL

14 8-0N 3-0W

 GEOGRAPHIC STATE: ARIZONA MERIDIAN: 14 TOWNSHIP: 8-0N RANGE: 3-0W

SEC	SUBDIVISION	MTR X-REFERENCE	NUMBER/TYPE/DISPOSITION/ACRES	PROPRIETOR/INTEREST/RELATIONSHIP
8	SW		CASE: AZA 024274 TYPE: 292803 UNAUTHORIZED OCCUPA DISP: CLOSED 05/24/90 ACRS: 00001.000	UNKNOWN 100.00000% PARTY-IN-INTE
8	W2SW, SESW		CASE: AZA 024275 TYPE: 292803 UNAUTHORIZED OCCUPA DISP: CLOSED 05/24/90 ACRS: 00001.000	UNKNOWN 100.00000% PARTY-IN-INTE
8	LOT 10			
35	S2		CASE: AZA 024700 TYPE: 380913 SURFACE MGT-NOTICE DISP: AUTHORIZED 03/13/90 ACRS: 00001.000	BROWN KELLEY 100.00000% OPERATOR
35	S2		CASE: AZA 0247000 TYPE: 380913 SURFACE MGT-NOTICE DISP: PENDING 10/11/96 ACRS: 00001.000	BROWN KELLEY 100.00000% OPERATOR
4	PART		CASE: AZA 025688 TYPE: 380913 SURFACE MGT-NOTICE DISP: AUTHORIZED 07/13/83 ACRS: 00001.000	FRENCH HOWARD 0.00000% OPERATOR
5	PART			FRENCH HOWARD 100.00000% CLAIMANT
3	PART	14 8-0N 2-0W	CASE: AZA 025736 TYPE: 380913 SURFACE MGT-NOTICE DISP: CLOSED 10/12/95 ACRS: 00001.000	PHELPS DODGE 0.00000% OPERATOR SKI MINERALS INC 100.00000% CLAIMANT
3	PART	14 7-0N 3-0W	CASE: AZA 025825 TYPE: 380913 SURFACE MGT-NOTICE DISP: CLOSED 07/22/96 ACRS: 00001.000	FANSTEEL INC 0.00000% OPERATOR FANSTEEL INC 100.00000% CLAIMANT
3	PART	14 7-0N 3-0W	CASE: AZA 026820 TYPE: 380913 SURFACE MGT-NOTICE DISP: CLOSED 09/22/89 ACRS: 00001.000	FANSTEEL INC 0.00000% OPERATOR FANSTEEL INC 100.00000% CLAIMANT
34	PART			
10	PART		CASE: AZA 027471 TYPE: 380913 SURFACE MGT-NOTICE DISP: CLOSED 04/30/90 ACRS: 00001.000	BARILLAS JUAN C 100.00000% CLAIMANT
11	PART			
12	PART			
15	PART			

 CASE TYPE: ALL DISPO: ALL

14 8-0N 3-0W

 GEOGRAPHIC STATE: ARIZONA MERIDIAN: 14 TOWNSHIP: 8-0N RANGE: 3-0W

SEC	SUBDIVISION	MTR X-REFERENCE	NUMBER/TYPER/DISPOSITION/ACRES	PROPRIETOR/INTEREST/RELATIONSHIP
35	PART		CASE: AZA 027560 TYPE: 380913 SURFACE MGT-NOTICE DISP: CLOSED 05/14/87 ACRS: 00001.000	BRUIN DAVID TEN 0.00000% OPERATOR BRUIN DAVID TEN 100.00000% CLAIMANT
9	PART		CASE: AZA 027606 TYPE: 380913 SURFACE MGT-NOTICE DISP: CLOSED 08/06/87 ACRS: 00001.000	FRENCH HOWARD 100.00000% CLAIMANT
10	PART			
15	PART			
8	PART		CASE: AZA 027621 TYPE: 380913 SURFACE MGT-NOTICE DISP: CLOSED 08/26/87 ACRS: 00001.000	URANEZ USA 100.00000% CLAIMANT
10	PART		CASE: AZA 027626 TYPE: 380913 SURFACE MGT-NOTICE DISP: CLOSED 09/22/87 ACRS: 00001.000	URANEZ USA 100.00000% CLAIMANT
11	PART			
1	PART	14 8-0N 2-0W	CASE: AZA 027630 TYPE: 380913 SURFACE MGT-NOTICE DISP: CLOSED 08/26/87 ACRS: 00001.000	CENTRAL SUN MINING 100.00000% CLAIMANT
11	PART			
12	PART			
16	PART		CASE: AZA 027631 TYPE: 380913 SURFACE MGT-NOTICE DISP: CLOSED 08/23/87 ACRS: 00001.000	BRX MINING 100.00000% CLAIMANT
4	PART		CASE: AZA 027634 TYPE: 380913 SURFACE MGT-NOTICE DISP: CLOSED 06/04/90 ACRS: 00001.000	UNDERDOWN W P 100.00000% CLAIMANT
4	PART		CASE: AZA 027635 TYPE: 380913 SURFACE MGT-NOTICE DISP: CLOSED 06/04/90 ACRS: 00001.000	ROGERS ROY 100.00000% CLAIMANT
21	PART		CASE: AZA 027663 TYPE: 380913 SURFACE MGT-NOTICE DISP: CLOSED 05/14/87 ACRS: 00001.000	URANEZ USA 100.00000% CLAIMANT
22	PART			
23	PART			

 CASE TYPE: ALL DISPO: ALL

14 8-0N 3-0W

 GEOGRAPHIC STATE: ARIZONA MERIDIAN: 14 TOWNSHIP: 8-0N RANGE: 3-0W

SEC	SUBDIVISION	MTR X-REFERENCE	NUMBER/TYPER/DISPOSITION/ACRES	PROPRIETOR/INTEREST/RELATIONSHIP
4	PART		CASE: AZA 027674 TYPE: 380913 SURFACE MGT-NOTICE DISP: CLOSED 04/22/87 ACRS: 00001.000	HOUSLEY MARIE 100.00000% CLAIMANT
025	PART OF		CASE: AZA 027985	MCCULLEY DALE A 100.00000% OPERATOR
026	PART OF		TYPE: 380913 SURFACE MGT-NOTICE DISP: AUTHORIZED 07/27/93 ACRS: 00001.000	MCCULLEY LEO F SR 0.00000% CLAIMANT MCCULLEY IDA B 0.00000% CLAIMANT
025	PART OF		CASE: AZA 027988	MCCULLEY DALE A 100.00000% OPERATOR
026	PART OF		TYPE: 380913 SURFACE MGT-NOTICE DISP: AUTHORIZED 08/09/93 ACRS: 00001.000	MCCULLEY LEO F JR 0.00000% CLAIMANT MCCULLEY AUDREY L 0.00000% CLAIMANT
036	PART OF	14 8-0N 2-0W	CASE: AZA 027989	MCCULLEY DALE A 100.00000% OPERATOR
			TYPE: 380913 SURFACE MGT-NOTICE DISP: AUTHORIZED 08/09/93 ACRS: 00001.000	MCCULLEY DALE A 0.00000% CLAIMANT MCCULLEY GLENDA 0.00000% CLAIMANT
036	PART OF	14 8-0N 2-0W	CASE: AZA 0279890	MCCULLEY DALE A 100.00000% OPERATOR
			TYPE: 380913 SURFACE MGT-NOTICE DISP: PENDING 08/28/96 ACRS: 00001.000	MCCULLEY DALE A 0.00000% CLAIMANT MCCULLEY GLENDA 0.00000% CLAIMANT
036	PART OF	14 8-0N 2-0W	CASE: AZA 027991	MCCULLEY DALE A 100.00000% OPERATOR
			TYPE: 380913 SURFACE MGT-NOTICE DISP: AUTHORIZED 08/09/93 ACRS: 00001.000	MCCULLEY JOHNNY D 0.00000% CLAIMANT
036	PART OF		CASE: AZA 027993	MCCULLEY DALE A 100.00000% OPERATOR
			TYPE: 380913 SURFACE MGT-NOTICE DISP: AUTHORIZED 08/09/93 ACRS: 00001.000	MCCULLEY ROBERT J 0.00000% CLAIMANT
8	S2		CASE: AZA 028051	HOWARD REDA 50.00000% OPERATOR
			TYPE: 380913 SURFACE MGT-NOTICE DISP: AUTHORIZED 08/18/93 ACRS: 00001.000	HOWARD REDA 0.00000% CLAIMANT HOWARD GEORGE 50.00000% OPERATOR HOWARD GEORGE 0.00000% CLAIMANT
31	PART OF	14 7-0N 3-0W	CASE: AZA 028881	WHIPLASH MOTOR SPORT 100.00000% APPLICANT
32	PART OF	14 7-0N 4-0W	TYPE: 837000 RECREATION USE AUTH	
		14 8-0N 4-0W	DISP: CLOSED 04/10/95 ACRS: 00001.000	

 CASE TYPE: ALL DISPO: ALL

14 8-0N 3-0W

*** U.S. DEPARTMENT OF THE INTERIOR *** BUREAU OF LAND MANAGEMENT *** ORCA *** GEOGRAPHIC CROSS REFERENCE *** 02/18/99 ***

GEOGRAPHIC STATE: ARIZONA MERIDIAN: 14 TOWNSHIP: 8-0N RANGE: 3-0W

SEC	SUBDIVISION	MTR X-REFERENCE	NUMBER/TYPER/DISPOSITION/ACRES	PROPRIETOR/INTEREST/RELATIONSHIP
6	PORTION OF SW	14 8-0N 4-0W 14 8-0N 5-0W	CASE: AZA 029149 TYPE: 837000 RECREATION USE AUTH DISP: AUTHORIZED 10/02/95 ACRS: 00001.000	RINCON RANCH LODGE 100.00000% LESSEE
030	SE		CASE: AZA 029510 TYPE: 380913 SURFACE MGT-NOTICE DISP: AUTHORIZED 02/10/96 ACRS: 00000.100	DAVIS FRANCIS E JR 0.00000% OPERATOR DAVIS FRANCIS E JR 100.00000% CLAIMANT

CASE TYPE: ALL DISPO: ALL

14 8-0N 3-0W

 GEOGRAPHIC STATE: ARIZONA MERIDIAN: 14 TOWNSHIP: 8-ON RANGE: 2-OW

SEC	SUBDIVISION	MTR	X-REFERENCE	NUMBER/TYPER/DISPOSITION/ACRES	PROPRIETOR/INTEREST/RELATIONSHIP
23	PART			CASE: AZA 025700 TYPE: 380913 SURFACE MGT-NOTICE DISP: CLOSED 10/12/95 ACRS: 00001.000	SPIDEL DENNIS L 100.00000% OPERATOR SPIDEL DENNIS L 0.00000% CLAIMANT
6	PART	14	8-ON 3-OW	CASE: AZA 025736 TYPE: 380913 SURFACE MGT-NOTICE DISP: CLOSED 10/12/95 ACRS: 00001.000	PHELPS DODGE 0.00000% OPERATOR SKI MINERALS INC 100.00000% CLAIMANT
11	PART			CASE: AZA 025818 TYPE: 380913 SURFACE MGT-NOTICE DISP: AUTHORIZED 05/20/87 ACRS: 00001.000	ZOBEL ROBERT 0.00000% OPERATOR ZOBEL ROBERT 100.00000% CLAIMANT
25	SWNE,S2NW,S2	14	6-ON 1-0E	CASE: AZA 026800PT	AZ SLD 100.00000% PROPONENT
25	NESENE,S2NWESENE,S2SENE	14	6-ON 1-0W	TYPE: 221005 EX-ST-SPECIAL ACTS	
36	ALL	14	6-ON 2-0W	DISP: CLOSED 07/12/95	
		14	7-ON 1-0E	ACRS: 37589.720	
		14	7-ON 1-0W		
		14	7-ON 2-0E		
		14	7-ON 2-0W		
		14	8-ON 1-0E		
		14	8-ON 1-0W		
		14	8-ON 2-0E		
		14	9-ON 1-0E		
		14	9-ON 1-0W		
		14	9-ON 2-0E		
		14	9-ON 3-0E		
		14	11-ON 2-0E		
		14	21-OS 9-0E		
		14	22-OS 8-0E		
19	PART			CASE: AZA 026885 TYPE: 380913 SURFACE MGT-NOTICE DISP: CLOSED 07/06/89 ACRS: 00001.000	LITTLE DIPPER MINING 0.00000% OPERATOR LITTLE DIPPER MINING 100.00000% CLAIMANT
4	PART	14	9-ON 2-0W	CASE: AZA 027450 TYPE: 380910 SURFACE MGT-PLAN DISP: AUTHORIZED 07/28/82 ACRS: 00001.000	UFO MINING LTD 100.00000% CLAIMANT
22	S2			CASE: AZA 027534 TYPE: 380913 SURFACE MGT-NOTICE DISP: CLOSED 07/14/89 ACRS: 00001.000	CRAWFORD DONALD 0.00000% OPERATOR CRAWFORD DONALD 100.00000% CLAIMANT

 GEOGRAPHIC STATE: ARIZONA MERIDIAN: 14 TOWNSHIP: 8-0N RANGE: 2-0W

SEC	SUBDIVISION	MTR X-REFERENCE	NUMBER/TYPE/DISPOSITION/ACRES	PROPRIETOR/INTEREST/RELATIONSHIP
5 6 7	PART PART PART	14 8-0N 3-0W	CASE: AZA 027630 TYPE: 380913 SURFACE MGT-NOTICE DISP: CLOSED 08/26/87 ACRS: 00001.000	CENTRAL SUN MINING 100.00000% CLAIMANT
9	PART		CASE: AZA 027638 TYPE: 380913 SURFACE MGT-NOTICE DISP: CLOSED 09/22/87 ACRS: 00001.000	J&H MINING 0.00000% OPERATOR WOODWARD RONALD 100.00000% CLAIMANT
028	NW		CASE: AZA 027771 TYPE: 380913 SURFACE MGT-NOTICE DISP: AUTHORIZED 03/22/93 ACRS: 00001.000	REAY NEWTON 100.00000% OPERATOR REAY NEWTON 0.00000% CLAIMANT
023	NE,NW		CASE: AZA 027772 TYPE: 380913 SURFACE MGT-NOTICE DISP: CLOSED 10/12/95 ACRS: 00001.000	SPIDEL DENNIS L 100.00000% OPERATOR SPIDEL DENNIS L 0.00000% CLAIMANT SPIDEL FRANCES C 0.00000% CLAIMANT
030	PART OF		CASE: AZA 027986 TYPE: 380913 SURFACE MGT-NOTICE DISP: AUTHORIZED 08/09/93 ACRS: 00001.000	MCCULLEY DALE A 100.00000% OPERATOR MCCULLEY LEO F SR 0.00000% CLAIMANT MCCULLEY IDA B 0.00000% CLAIMANT
030	PART OF		CASE: AZA 027987 TYPE: 380913 SURFACE MGT-NOTICE DISP: AUTHORIZED 07/27/93 ACRS: 00001.000	MCCULLEY DALE A 100.00000% OPERATOR MCCULLEY LEO F JR 0.00000% CLAIMANT MCCULLEY AUDREY L 0.00000% CLAIMANT
030	PART OF	14 8-0N 3-0W	CASE: AZA 027989 TYPE: 380913 SURFACE MGT-NOTICE DISP: AUTHORIZED 08/09/93 ACRS: 00001.000	MCCULLEY DALE A 100.00000% OPERATOR MCCULLEY DALE A 0.00000% CLAIMANT MCCULLEY GLENDA 0.00000% CLAIMANT
030	PART OF	14 8-0N 3-0W	CASE: AZA 0279890 TYPE: 380913 SURFACE MGT-NOTICE DISP: PENDING 08/28/96 ACRS: 00001.000	MCCULLEY DALE A 100.00000% OPERATOR MCCULLEY DALE A 0.00000% CLAIMANT MCCULLEY GLENDA 0.00000% CLAIMANT
030	PART OF		CASE: AZA 027990 TYPE: 380913 SURFACE MGT-NOTICE DISP: AUTHORIZED 08/09/93 ACRS: 00001.000	MCCULLEY DALE A 100.00000% OPERATOR MCCULLEY DALE A 0.00000% CLAIMANT MCCULLEY GLENDA 0.00000% CLAIMANT

 GEOGRAPHIC STATE: ARIZONA MERIDIAN: 14 TOWNSHIP: 8-0N RANGE: 2-0W

SEC	SUBDIVISION	MTR X-REFERENCE	NUMBER/TYPER/DISPOSITION/ACRES	PROPRIETOR/INTEREST/RELATIONSHIP
031	PART OF	14 8-0N 3-0W	CASE: AZA 027991 TYPE: 380913 SURFACE MGT-NOTICE DISP: AUTHORIZED 08/09/93 ACRS: 00001.000	MCCULLEY DALE A 100.00000% OPERATOR MCCULLEY JOHNNY D 0.00000% CLAIMANT
031	PART OF		CASE: AZA 027992 TYPE: 380913 SURFACE MGT-NOTICE DISP: AUTHORIZED 08/09/93 ACRS: 00001.000	MCCULLEY DALE A 100.00000% OPERATOR MCCULLEY JERRY D 0.00000% CLAIMANT
031	NW		CASE: AZA 029030 TYPE: 380913 SURFACE MGT-NOTICE DISP: AUTHORIZED 03/17/95 ACRS: 00000.100	BRANUM GARY 100.00000% OPERATOR BRANUM GARY 100.00000% CLAIMANT
11	NW		CASE: AZA 029798 TYPE: 380913 SURFACE MGT-NOTICE DISP: PENDING 09/17/96 ACRS: 00000.500	BLANKLEY WILLIAM 50.00000% OPERATOR BLANKLEY WILLIAM 0.00000% CLAIMANT HAINES KENNYTH 50.00000% OPERATOR HAINES KENNYTH 0.00000% CLAIMANT
11	NW		CASE: AZA 0297980 TYPE: 380913 SURFACE MGT-NOTICE DISP: PENDING 09/17/96 ACRS: 00000.500	BLANKLEY WILLIAM 0.00000% OPERATOR BLANKLEY WILLIAM 50.00000% CLAIMANT HAINES KENNYTH 0.00000% OPERATOR HAINES KENNYTH 50.00000% CLAIMANT
004 005	NW NE	14 9-0N 2-0W	CASE: AZA 030558 TYPE: 380913 SURFACE MGT-NOTICE DISP: PENDING 01/15/98 ACRS: 00003.500	PASMA ZANE 0.00000% OPERATOR PASMA ZANE 100.00000% PARTNERSHIP

AZ-1274-4
(June 1987)

DEPARTMENT OF THE INTERIOR
BUREAU OF LAND MANAGEMENT
ARIZONA STATE OFFICE

EXAMINATION OF CASE FILE

A SEPARATE FORM MUST BE COMPLETED FOR EACH LEAD SERIAL NUMBER:

SERIAL NUMBER	TYPE OF CASE
AMC 348006 AMC 350800	MINING CLAIM

I David R. Henderson HAVE READ AND UNDERSTOOD THE WARNINGS RELATIVE TO TITLE 18 U.S.C. 1001 AND 2071 PRINTED ON THIS FORM AND REQUEST TO EXAMINE THE CASE RECORD BEARING THE ABOVE SERIAL NUMBER OR NAME. I AGREE NOT TO REMOVE OR ALTER THE CONTENTS OF THIS FILE IN ANY MANNER WHATSOEVER AND NOT TO REMOVE THE FILE FROM THE ROOM DESIGNATED FOR PUBLIC EXAMINATION OF SUCH RECORDS.

NAME: <u>DAVID R. HENDERSON</u>	DATE: <u>1/12/00</u>
ADDRESS:	

(PLEASE PRINT INCLUDING ZIP CODE)

- WARNING -

Title 18 U.S. Code 1001. Statements or entries generally

Whoever, in any manner within the jurisdiction of any department or agency of the United States knowingly and willfully falsifies, conceals or covers up by any trick, scheme, or a device a material fact, or makes any false, fictitious or fraudulent statements or representations, or makes or uses any false writing or document knowing the same to contain any false, fictitious or fraudulent statement or entry, shall be fined not more than \$10,000 or imprisoned not more than five years, or both.

- Warning -

Title 18 U.S. Code 2071. Concealment, removal or mutilation generally

Whoever, willfully and unlawfully conceals, removes, mutilates, obliterates, or destroys, or attempts to do so, or, with intent to do so takes and carries away any record, proceeding, map book, paper, document, or other thing, filed or deposited with any clerk or officer of any court of the United States, or in any public office, or with any judicial or public officer of the United States, shall be fined not more than \$2,000 or imprisoned not more than three years.